



HMB Professional Engineers, Inc.
 3 HMB Circle, US 460
 Frankfort, KY 40601
 Phone: (502)695-9800
 Fax: (502)695-9810

LETTER OF TRANSMITTAL

DATE	12/27/2017	JOB NO.	4220.00
ATTENTION	Ms. Renee Smith		
RE:	Western Lewis Rectorville Water & Gas District		
RECEIVED			
JAN 04 2018			
PUBLIC SERVICE COMMISSION			

Ky Public Service Commission

 2011 Sower Blvd

 Frankfort, KY 40602

WE ARE SENDING YOU Attached Under Separate Cover Via: _____ the following items:

Shop Drawings Prints Plans Samples Specifications

Copy of Letter Change Order _____

COPIES	DATE	NO.	DESCRIPTION
1			11x17 Set of Record Drawings

THESE ARE TRANSMITTED as checked below:

- For Approval
- For Your Use
- As Requested
- For Review and Comment
- FOR BIDS DUE _____
- No Exceptions Taken
- Note Markings
- Returned for Corrections
- _____
- Resubmit ___ Copies for Approval
- Submit ___ Copies for Distribution
- Sign and Return
- RETURNED AFTER LOAN TO US

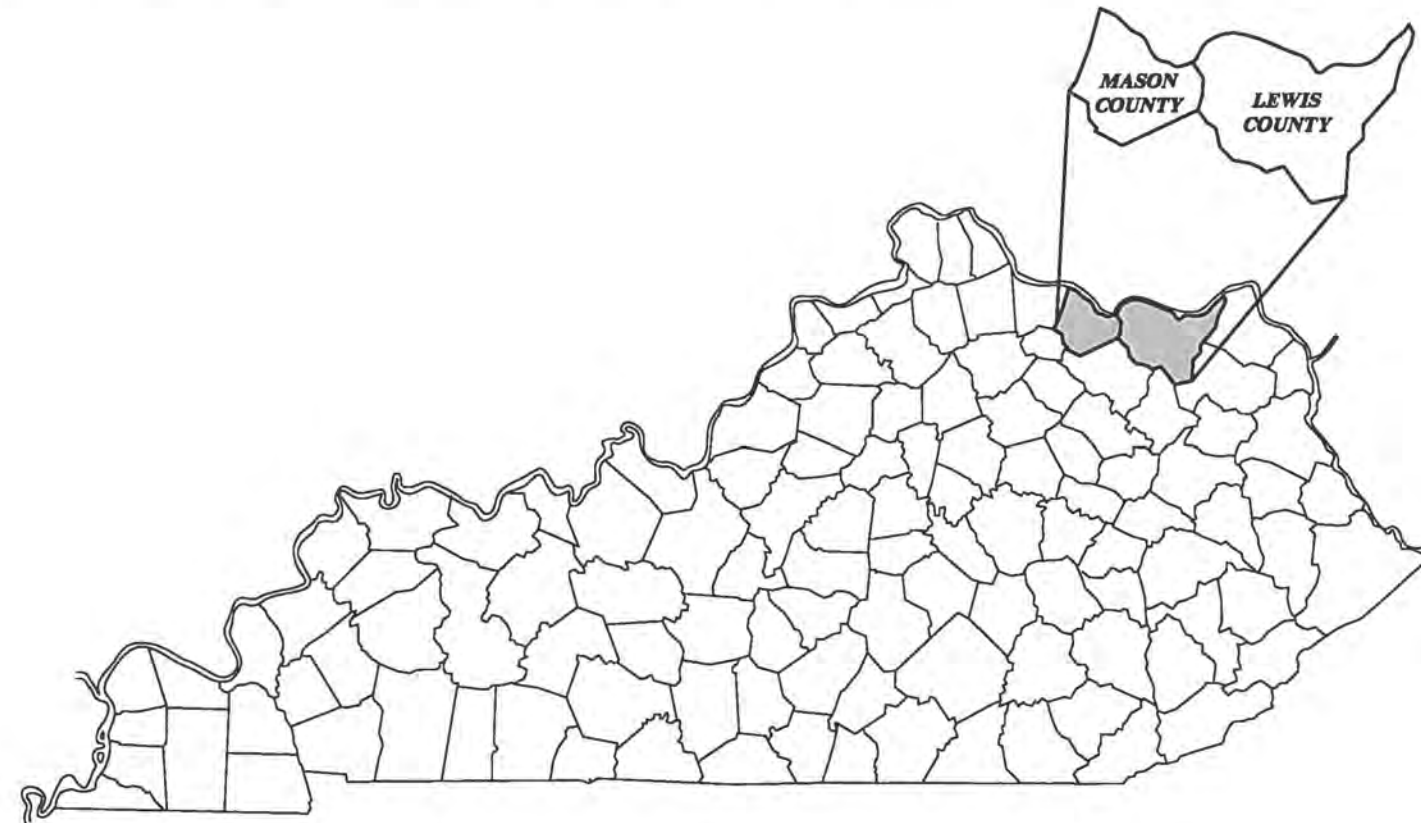
REMARKS

COPY TO Mr. Chad Clark, Manager - WLR
 File

SIGNED: Brandon G. Baxter, P.E.

If enclosures are not as noted, kindly notify us at once

WESTERN LEWIS-RECTORVILLE PHASE V WATER SYSTEM IMPROVEMENTS MASON & LEWIS COUNTY, KENTUCKY CONTRACT I - WATER LINES



RECEIVED

JAN 04 2018

PUBLIC SERVICE
COMMISSION

RECORD DRAWINGS

DATE: NOVEMBER 2016

REVISED BY: SAB

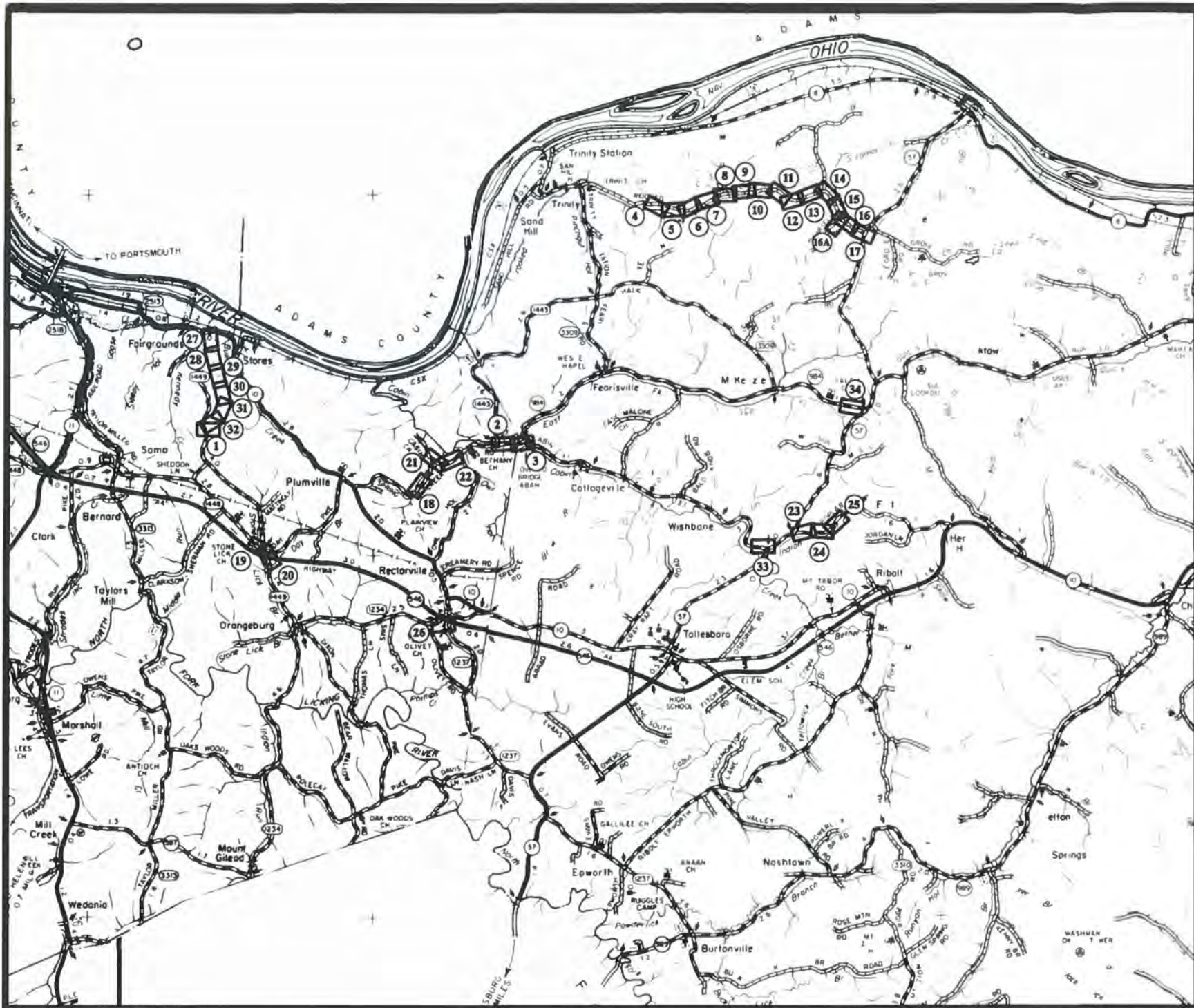
DATE REVISED: NOVEMBER 2016

NOVEMBER 2016

Plans Prepared By:



3 HMB Circle (502)695-9800
Frankfort, Kentucky Fax (502)695-9810



LOCATION MAP
N.T.S.

GENERAL NOTES

NO PAY ITEM FOR EXTRA TRENCH DEPTH HAS BEEN ESTABLISHED. CONTRACTOR SHALL INCLUDE THE COST OF ANY ADDITIONAL DEPTH IN HIS UNIT PRICE WHEN THE WATER PIPE CROSSES UNDER AN EXISTING UTILITY, CULVERT OR DRAINAGE DITCH.

FINAL LOCATION OF SERVICES, AIR RELEASE VALVES, GATE VALVES, HYDRANT ORIENTATION AND OTHER APPURTENANCES ARE TO BE FIELD LOCATED DURING CONSTRUCTION AND APPROVED BY THE ENGINEER.

HORIZONTAL CONTROL FOR PLAN SHEETS DETERMINED BY U.S.G.S. MAP.

UNLESS OTHERWISE NOTED, A SEPARATE BID ITEM HAS NOT BEEN ESTABLISHED FOR FITTINGS. THE FITTINGS INVOLVED INCLUDE, BUT ARE NOT LIMITED TO, TEES, BENDS, FLUGS, REDUCERS, SADDLES, CROSSES, COUPLINGS, ETC. CONTRACTOR SHALL INCLUDE THE COST OF THESE ITEMS IN THE UNIT PRICE FOR THE PIPE.

AT THE CONTRACTORS OPTION, CLASS 300 DUCTILE IRON PIPE MAY BE SUBSTITUTED FOR ANY PIPE PARTICULARLY SPECIFIED, BUT AT NO ADDITIONAL COST TO THE OWNER.

A GENERAL HIGHWAY MAP PREPARED BY THE KENTUCKY DEPARTMENT OF TRANSPORTATION WAS UTILIZED IN THE PREPARATION OF PROJECT MAP.

EXISTING UTILITIES, ESPECIALLY GAS LINES AND OIL LINES, MAY BE CATHODICALLY PROTECTED, THEREFORE, DUCTILE IRON PIPE, FITTINGS, GATE VALVES, AND/OR BOXES LAID WITHIN 100' OF THESE LINES WITH CATHODIC PROTECTION SHALL MEET THE REQUIREMENTS OF AWWA C-108, LATEST REVISION. A SEPARATE PAY ITEM HAS NOT BEEN ESTABLISHED. ALL COSTS FOR LABOR AND MATERIALS MUST BE INCLUDED IN THE UNIT PRICE FOR THE PIPE.

ALL DAMAGE TO EXISTING UTILITIES CAUSED BY THE CONTRACTORS OPERATION SHALL BE REPAIRED BY THE CONTRACTOR AT NO COST TO THE OWNER.

SOME, BUT NOT ALL, CULVERTS ARE SHOWN. CONTRACTOR SHALL USE CAUTION WHEN WORKING IN THESE AREAS.

THE CONTRACTOR SHALL NOTIFY PROPERTY OWNERS PRIOR TO PERFORMING DRIVEWAY CUTS IN ORDER TO PROVIDE PROPERTY OWNER ACCESS TO THE PUBLIC RIGHT-OF-WAY. THE CONTRACTOR SHALL INSTALL THESE DRIVEWAY CROSSINGS WITH EXPEDIENCE AND SHALL RESTORE THE DRIVEWAY AS SOON AS POSSIBLE.

ALL PAVED OR CONCRETE ROADS MAINTAINED BY THE STATE OR COUNTY SHALL BE BORED WITH STEEL CASING PIPE.

ALL TEES, BENDS AND FITTINGS SHALL BE RESTRAINED WITH CONCRETE SEE THRUST RESTRAINT DETAIL.

STATION NUMBERS ON ALL SHEETS ARE MEASURED ALONG CENTER LINE OF ROAD, NOT WATER LINE.

THE CONTRACTOR SHALL CONFINE ALL CONSTRUCTION ACTIVITY TO THE AREA WITHIN THE EXISTING EASEMENTS AND CONSTRUCTION LIMITS, UNLESS OTHERWISE APPROVED IN WRITING BY THE OWNER.

THE CONTRACTOR WILL BE SOLELY LIABLE FOR ANY WORK HE PERFORMS OUTSIDE OF LEGAL EASEMENTS OR CONSTRUCTION LIMITS.

IT SHALL BE THE CONTRACTORS RESPONSIBILITY TO ASCERTAIN THE LOCATION OF ANY AND ALL UTILITIES ENCOUNTERED BY THE FINAL ALIGNMENT OF WATER LINE. THE CONTRACTOR SHALL USE CAUTION WHEN EXCAVATING AND SHALL TAKE THE NECESSARY MEASURES TO PROTECT THE EXISTING UTILITIES TO KEEP THEM IN SERVICE. IF UTILITIES ARE SHOWN, THE INFORMATION IS GENERAL IN NATURE AND NOT TO BE TAKEN AS AS-BUILT. CONTRACTOR SHALL CONTACT REPRESENTATIVES OF LOCAL UTILITIES A MINIMUM OF 48 HOURS BEFORE COMMENCING WORK ON THE PROJECT.

UNLESS OTHERWISE NOTED, WATER LINES SHALL BE LAID ON PRIVATE RIGHT-OF-WAY.

CONTRACTOR SHALL NOT DIG FROM BACK OF DITCH TO EDGE OF PAVEMENT WHERE WATER LINE IS ON PUBLIC RIGHT-OF-WAY.

THE DISTRICT REQUIRES THAT WATER MAINS CROSSING PAVED DRIVEWAYS SHALL BE BORED OR PUSHED WITH NO CASING PIPE.

THE ENGINEER WILL PROVIDE A RESIDENT OBSERVER TO BE ON THE PROJECT AT ALL TIMES.

ALL WATER LINES REQUIRED TO HAVE A MINIMUM 36" COVER, EXCEPT ON STATE/COUNTY ROUL ON STATE ROUL, MINIMUM DEPTH SHALL BE AS NOTED ON PLAN SHEETS AND DETAIL SHEETS. ALL LINES INSTALLED IN COUNTY DITCHLINE OR IN UNPAVED COUNTY ROADS SHALL HAVE 48" MINIMUM COVER.

THE CONTRACTOR SHALL BE REQUIRED TO CLEAN UP IMMEDIATELY AFTER INSTALLING WATER LINE WHERE MAIN IS TO BE LAID ON STATE RAIL. THE FOLLOWING GENERAL NOTES ARE REQUIREMENTS OF COMMONWEALTH OF KENTUCKY TRANSPORTATION CABINET PERMIT ENGINEERS. THESE NOTES APPLY WHEN LAYING WATER LINE IN STATE RAIL.

ALL WATER LINES BEING PLACED ABOVE CROSS DRAINS NEED TO HAVE AT LEAST ONE (1) FOOT OF SOIL MATERIAL AS A CUSHION BETWEEN LINE AND THE CROSS DRAIN CULVERT.

ALL PROPOSED WATER LINES TO BE PLACED BEHIND ALL PRIVATE AND COMMERCIAL ENTRANCE CULVERTS.

ALL PROPOSED WATER LINES TO BE PLACED AT BACK OF DITCH LINE IN TIGHT AREAS.

ALL RIP RAP DISTURBED BY CONSTRUCTION ACTIVITIES SHALL BE REPLACED TO PRE-CONSTRUCTION CONDITIONS OR BETTER PER KYTC-DIST. 9 PERSONNEL.

LEGEND

- PROPOSED WATERLINE
- EXISTING WATERLINE
- PROPOSED GATE VALVE
- EXISTING GATE VALVE
- AUTOMATIC AIR RELEASE VALVE
- FIRE HYDRANT / BLOWOFF HYDRANT
- PROPERTY LINE
- BLOWOFF ASSEMBLY
- STREAM
- EXISTING SANITARY SEWER
- EXISTING GAS LINE
- FENCE
- METER SETTING
- METER SETTING WITH FRY

SHEET INDEX

- | | |
|---------|---|
| GNI | LOCATION MAP, GENERAL NOTES, LEGEND & SHEET INDEX |
| 1 | ORANGEBURG 69UR ROAD REPLACEMENT |
| 2-3 | CABIN CREEK EAST LOOP EXTENSION |
| 4-11 | CROOKED CREEK LOOP EXTENSION |
| 18 | SPRINGDALE ROAD FRY |
| 19-20 | STONELICK ROAD METER REPLACEMENT |
| 21-22 | CABIN CREEK WEST LOOP EXTENSION |
| 23-25 | POPLAR FLAT LOOP EXTENSION |
| 26 | JEFFERSON RUN ROAD REPLACEMENT |
| 27-32 | LUNDERGAN FARM WATER LINE REPLACEMENT |
| 33 | BIG CABIN CREEK FRY REPLACEMENT |
| 34 | LITTLE CABIN CREEK FRY REPLACEMENT |
| FRV-1 | PRESSURE REDUCING VALVE VAULT |
| 601-604 | STANDARD DETAILS |

RECORD DRAWINGS

DATE: NOVEMBER 2016

REVISED BY: SAB

DATE REVISED: NOVEMBER 2016

NO.	DATE	REVISIONS	CHKD	APPRD	DATE

PROJECT: 4220.00 DATE: JAN 2016		
SCALE: AS NOTED		
DESIGNED BY	CAS	DATE
DRAWN BY	SAB	
CHECKED BY	CAS	
RECORD DUGS		



3 HMB CIRCLE
FRANKFORT, KENTUCKY
(502) 695-9800
(502) 695-9810 FAX

**WESTERN LEWIS RECTORVILLE
WATER SYSTEM IMPROVEMENTS
MASON & LEWIS COUNTY, KENTUCKY**

LOCATION MAP, GENERAL NOTES, LEGEND & SHEET INDEX

SHEET
GNI

NOTE

CONNECTION OF NEW ORANGEBURG ROAD SPUR WATER LINE TO EXISTING 6" WATER MAIN SHALL BE COORDINATED WITH CONNECTION OF PROPOSED LUNDERGAN LINE REPLACEMENT AND PERFORMED SIMULTANEOUSLY TO MINIMIZE CUSTOMER SERVICE INTERRUPTION.

STA. 0+00 INSTALLED

1-1" SADDLE (27' OFF C.L. ROAD)
 1-1"x2" REDUCER
 1-2" GATE VALVE (21' OFF C.L. ROAD, 8' OFF POLE)
 REMOVED EXISTING TEE, VALVE AND APPURTENANCES.
 REPAIRED EXISTING LINE AS REQUIRED

TONY CARL EVANS
 PAULA (WF)
 8180 ORANGEBURG ROAD
 MAYSVILLE, KY 41056
 D.B. 316, PG. 621
 PVA #062-00-00-034.02

RECORD DRAWINGS

DATE: NOVEMBER 2016

REVISED BY: SAB

DATE REVISED: NOVEMBER 2016

UTILITY NOTE

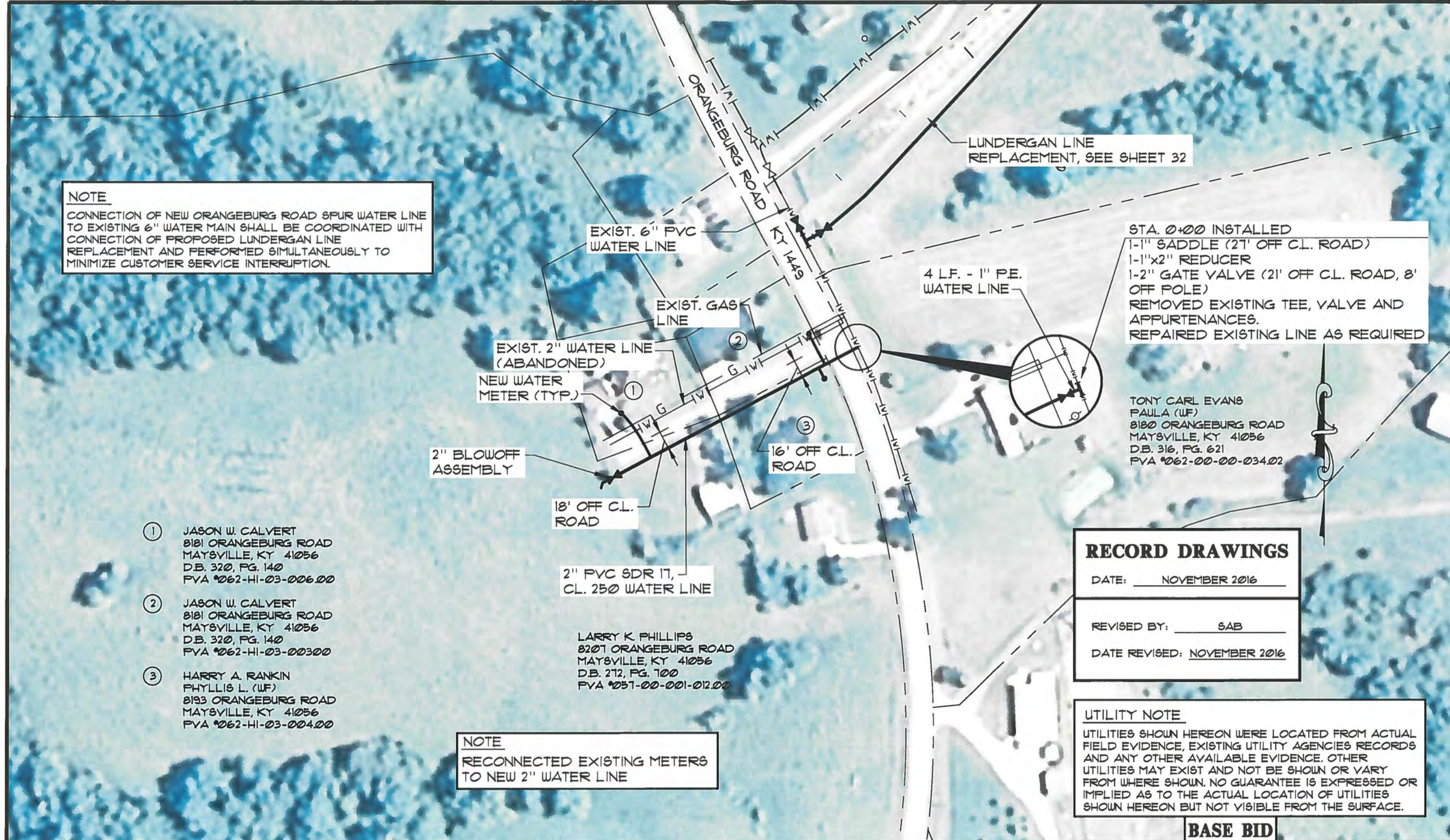
UTILITIES SHOWN HEREON WERE LOCATED FROM ACTUAL FIELD EVIDENCE, EXISTING UTILITY AGENCIES RECORDS AND ANY OTHER AVAILABLE EVIDENCE. OTHER UTILITIES MAY EXIST AND NOT BE SHOWN OR VARY FROM WHERE SHOWN. NO GUARANTEE IS EXPRESSED OR IMPLIED AS TO THE ACTUAL LOCATION OF UTILITIES SHOWN HEREON BUT NOT VISIBLE FROM THE SURFACE.

NOTE

RECONNECTED EXISTING METERS TO NEW 2" WATER LINE

- ① JASON W. CALVERT
8181 ORANGEBURG ROAD
MAYSVILLE, KY 41056
D.B. 320, PG. 140
PVA #062-HI-03-006.00
- ② JASON W. CALVERT
8181 ORANGEBURG ROAD
MAYSVILLE, KY 41056
D.B. 320, PG. 140
PVA #062-HI-03-00300
- ③ HARRY A. RANKIN
PHYLLIS L. (WF)
8193 ORANGEBURG ROAD
MAYSVILLE, KY 41056
PVA #062-HI-03-004.00

LARRY K. PHILLIPS
 8207 ORANGEBURG ROAD
 MAYSVILLE, KY 41056
 D.B. 272, PG. 100
 PVA #057-00-001-012.00



NO.	DATE	REVISIONS	CHK'D	APPR'D	DATE

PROJECT: 4220.00	DATE: JAN. 2016	
SCALE: 1" = 100'		
DESIGNED BY	NAME	DATE
DRAWN BY	SAB	
CHECKED BY	CAS	
RECORD DWG.		

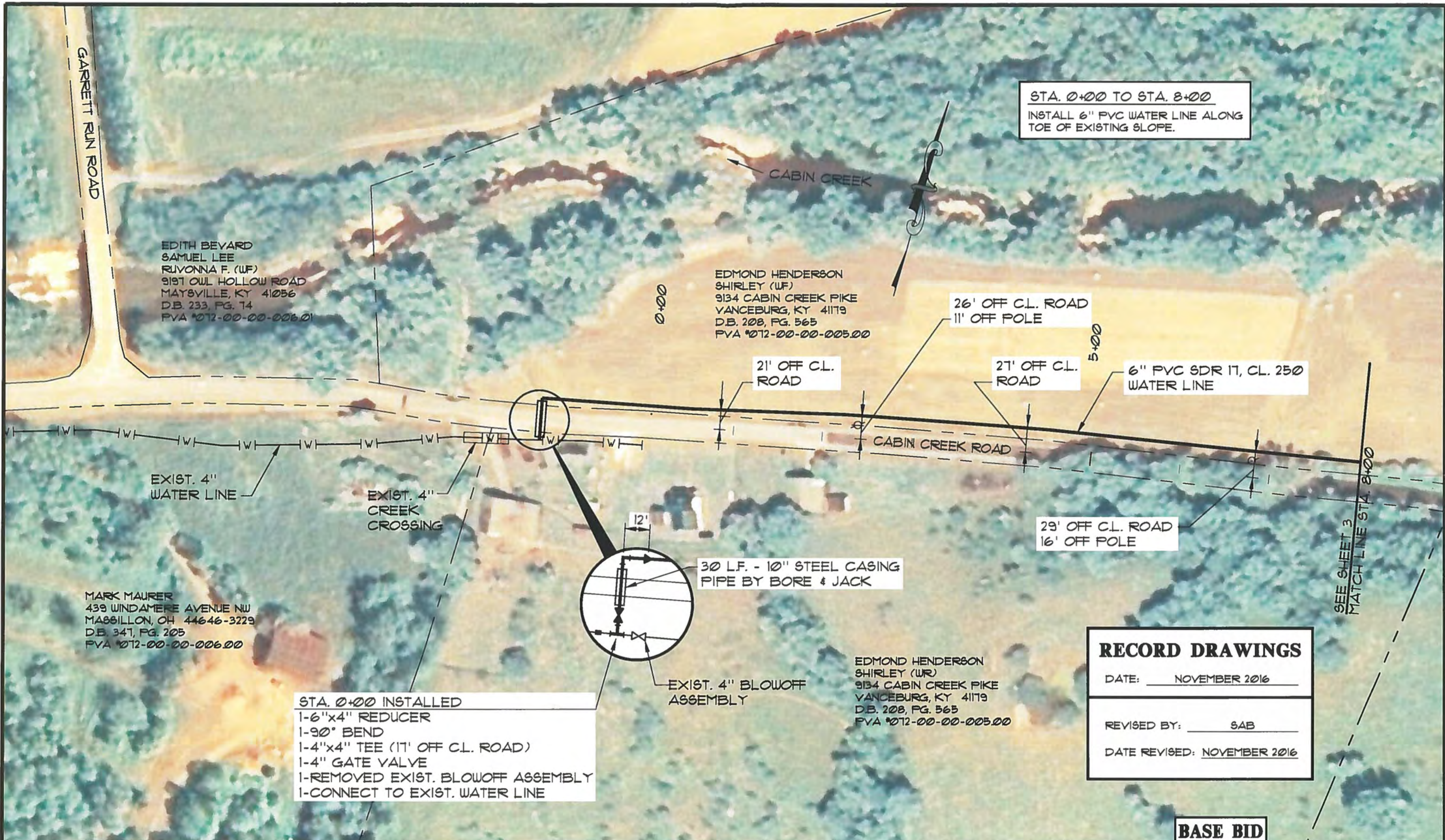


3 HMB CIRCLE
 FRANKFORT, KENTUCKY
 (502) 695-9800
 (502) 695-9810 FAX

**WESTERN LEWIS-RECTORVILLE
 PHASE V WATER SYSTEM IMPROVEMENTS
 MASON & LEWIS COUNTY, KENTUCKY**

ORANGEBURG ROAD SPUR REPLACEMENT

BASE BID



STA. 0+00 TO STA. 8+00
 INSTALL 6" PVC WATER LINE ALONG
 TOE OF EXISTING SLOPE.

EDITH BEYARD
 SAMUEL LEE
 RIVONNA F. (WF)
 9197 OWL HOLLOW ROAD
 MAYSVILLE, KY 41056
 D.B. 233, PG. 74
 PVA #072-00-00-00601

EDMOND HENDERSON
 SHIRLEY (WF)
 9134 CABIN CREEK PIKE
 VANCEBURG, KY 41179
 D.B. 208, PG. 565
 PVA #072-00-00-00500

26' OFF C.L. ROAD
 11' OFF POLE

6" PVC SDR 17, CL. 250
 WATER LINE

21' OFF C.L.
 ROAD

21' OFF C.L.
 ROAD

29' OFF C.L. ROAD
 16' OFF POLE

EXIST. 4" WATER LINE

EXIST. 4" CREEK
 CROSSING

30 LF. - 10" STEEL CASING
 PIPE BY BORE & JACK

EXIST. 4" BLOWOFF
 ASSEMBLY

MARK MAURER
 439 WINDAMERE AVENUE NW
 MASSILLON, OH 44646-3229
 D.B. 347, PG. 205
 PVA #072-00-00-00600

STA. 0+00 INSTALLED
 1-6"x4" REDUCER
 1-90° BEND
 1-4"x4" TEE (11' OFF C.L. ROAD)
 1-4" GATE VALVE
 1-REMOVED EXIST. BLOWOFF ASSEMBLY
 1-CONNECT TO EXIST. WATER LINE

EDMOND HENDERSON
 SHIRLEY (WF)
 9134 CABIN CREEK PIKE
 VANCEBURG, KY 41179
 D.B. 208, PG. 565
 PVA #072-00-00-00500

RECORD DRAWINGS
 DATE: NOVEMBER 2016
 REVISED BY: SAB
 DATE REVISED: NOVEMBER 2016

BASE BID

NO.	DATE	REVISIONS	CHK'D	APPR'D	DATE

PROJECT: 422000 DATE: JAN 2016
 SCALE: 1" = 100'

	NAME	DATE
DESIGNED BY	BGB	
DRAWN BY	SAB	
CHECKED BY	CAS	
RECORD DWGS.		



3 HMB CIRCLE
 FRANKFORT, KENTUCKY
 (502) 695-9800
 (502) 695-9810 FAX

**WESTERN LEWIS-RECTORVILLE
 PHASE V WATER SYSTEM IMPROVEMENTS
 MASON & LEWIS COUNTY, KENTUCKY**

CABIN CREEK EAST LOOP EXTENSION

OWNER NOTE: TO TEST CREEK CROSSING #1 FOR LEAKS TAPPING VALVE @ STA. 0+00 (CONNECTION TO CABIN CREEK RD.) MUST BE OPENED AND VALVE AT STA. 21+28 (CONNECTION TO KY 984) MUST BE CLOSED

UTILITY NOTE
 UTILITIES SHOWN HEREON WERE LOCATED FROM ACTUAL FIELD EVIDENCE, EXISTING UTILITY AGENCIES RECORDS AND ANY OTHER AVAILABLE EVIDENCE. OTHER UTILITIES MAY EXIST AND NOT BE SHOWN OR VARY FROM WHERE SHOWN. NO GUARANTEE IS EXPRESSED OR IMPLIED AS TO THE ACTUAL LOCATION OF UTILITIES SHOWN HEREON BUT NOT VISIBLE FROM THE SURFACE.

STA. 21+28 INSTALL
 1-REMOVED EXIST. BLOWOFF & GATE VALVE
 1-6"x6"x6" TEE ANCHOR (46' OFF C.L. ROAD)
 1-FIRE HYDRANT ASSEMBLY
 3-6" GATE VALVE & BOX

STA. 8+00 TO STA. 16+00
 INSTALL 6" PVC WATER LINE ALONG TOE OF EXISTING SLOPE.

DENNIS C. HUMPHRIES
 824 MAYSVILLE RIDGE ROAD
 MAYSVILLE, KY 41056
 D.B. 209, PG. 580
 PVA #003-00-00-006.00

EDMOND HENDERSON
 SHIRLEY (WF)
 9134 CABIN CREEK PIKE
 VANCEBURG, KY 41179
 D.B. 208, PG. 565
 PVA #012-00-00-005.00

MASON COUNTY
 LEWIS COUNTY

CREEK CROSSING #1
 INSTALLED 6" HDPE DR9
 WATER LINE

6" GATE VALVE
 85' OFF C.L. ROAD,
 18' OFF C.L. DRIVEWAY

80 LF. - 10"
 STEEL CASING
 PIPE

12" SLEEVE
 20' FROM GATE VALVE

12" SLEEVE

6" PVC SDR 17, CL. 250
 WATER LINE

53' OFF C.L.
 ROAD

39' OFF C.L.
 ROAD

66' OFF C.L.
 ROAD

59' OFF C.L.
 ROAD

52' OFF C.L.
 ROAD

60 LF. - 1 1/4"
 PVC
 CASING PIPE

1" PE SERVICE
 LINE

30 LF. - 2"
 PVC
 CASING PIPE

54' OFF C.L.
 ROAD

6" D.I. PIPE

6" HDPE

43' OFF C.L.
 ROAD

EXIST. 6"
 WATER LINE

MELVIN L. HUGHES, JR.
 4284 CABIN CREEK ROAD
 VANCEBURG, KY 41179
 D.B. 169, PG. 77
 PVA #003-00-00-008.00

MATCH LINE STA. 8+00
 SEE SHEET 2

EDMOND HENDERSON
 SHIRLEY (WF)
 9134 CABIN CREEK PIKE
 VANCEBURG, KY 41179
 D.B. 208, PG. 565
 PVA #012-00-00-005.00

DENNIS C. HUMPHRIES
 824 MAYSVILLE RIDGE ROAD
 MAYSVILLE, KY 41056
 D.B. 209, PG. 580
 PVA #003-00-00-006.00

RECORD DRAWINGS

DATE: NOVEMBER 2016

REVISED BY: SAB

DATE REVISED: NOVEMBER 2016

BASE BID

NO.	DATE	REVISIONS	CHK'D	APPR'D	DATE

PROJECT: 4220.00 DATE: JAN. 2016
 SCALE: 1" = 100'

DESIGNED BY	NAME	DATE
	BGB	
DRAWN BY	SAB	
CHECKED BY	CAS	
RECORD DWGS.		

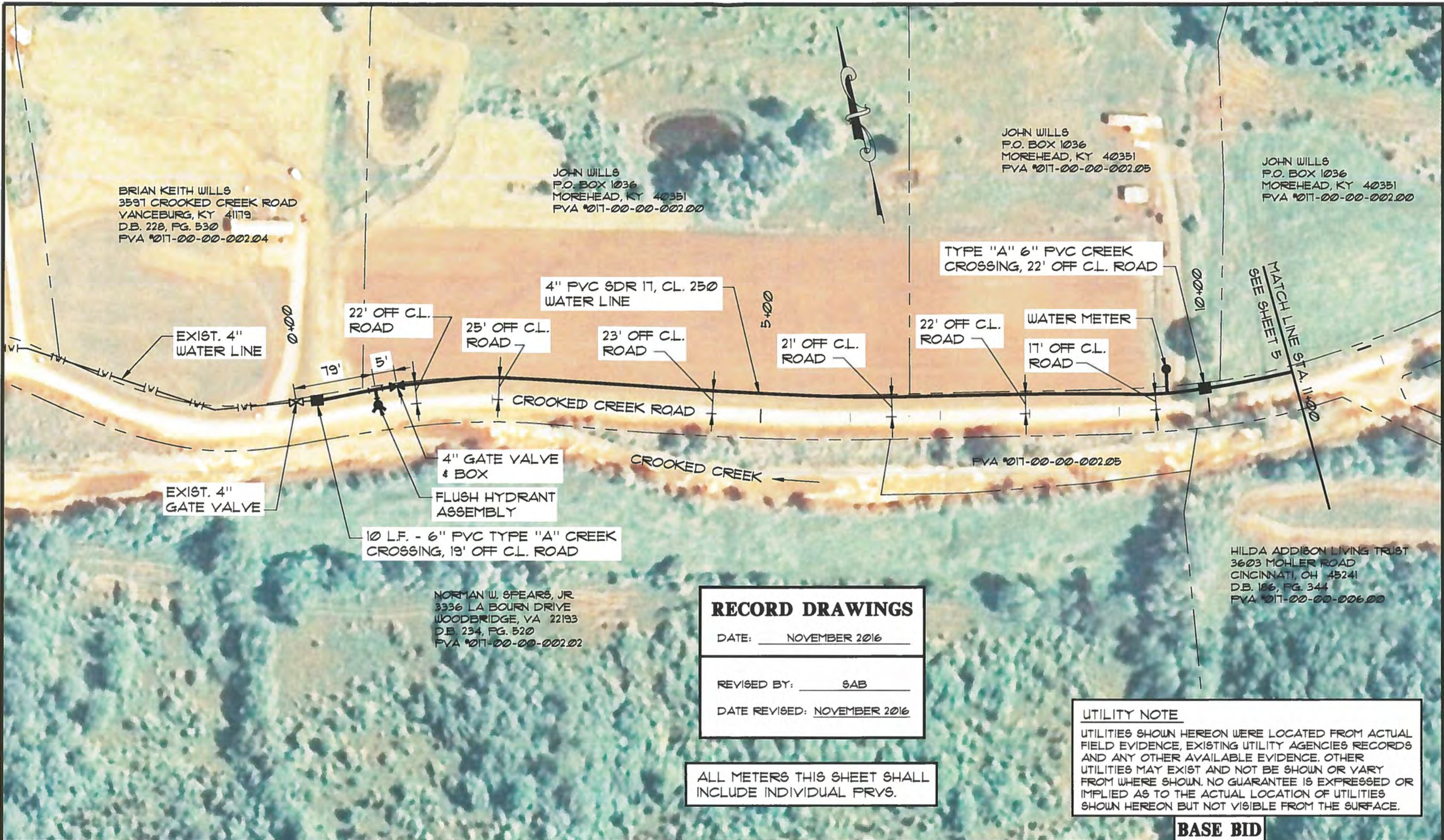


3 HMB CIRCLE
 FRANKFORT, KENTUCKY
 (502) 695-9900
 (502) 695-9810 FAX

**WESTERN LEWIS-RECTORVILLE
 PHASE V WATER SYSTEM IMPROVEMENTS
 MASON & LEWIS COUNTY, KENTUCKY**

CABIN CREEK EAST LOOP EXTENSION

SHEET
 3



BRIAN KEITH WILLS
 3597 CROOKED CREEK ROAD
 VANCEBURG, KY 41179
 D.B. 228, PG. 530
 PVA #017-00-00-002.04

JOHN WILLS
 P.O. BOX 1036
 MOREHEAD, KY 40351
 PVA #017-00-00-002.00

JOHN WILLS
 P.O. BOX 1036
 MOREHEAD, KY 40351
 PVA #017-00-00-002.05

JOHN WILLS
 P.O. BOX 1036
 MOREHEAD, KY 40351
 PVA #017-00-00-002.00

NORMAN W. SPEARS, JR.
 3336 LA BOURN DRIVE
 WOODBRIDGE, VA 22193
 D.B. 234, PG. 520
 PVA #017-00-00-002.02

HILDA ADDISON LIVING TRUST
 3603 MOHLER ROAD
 CINCINNATI, OH 45241
 D.B. 186, PG. 344
 PVA #017-00-00-006.00

RECORD DRAWINGS
 DATE: NOVEMBER 2016
 REVISED BY: SAB
 DATE REVISED: NOVEMBER 2016

ALL METERS THIS SHEET SHALL
 INCLUDE INDIVIDUAL PRYS.

UTILITY NOTE
 UTILITIES SHOWN HEREON WERE LOCATED FROM ACTUAL
 FIELD EVIDENCE, EXISTING UTILITY AGENCIES RECORDS
 AND ANY OTHER AVAILABLE EVIDENCE. OTHER
 UTILITIES MAY EXIST AND NOT BE SHOWN OR VARY
 FROM WHERE SHOWN. NO GUARANTEE IS EXPRESSED OR
 IMPLIED AS TO THE ACTUAL LOCATION OF UTILITIES
 SHOWN HEREON BUT NOT VISIBLE FROM THE SURFACE.

NO.	DATE	REVISIONS	CHK'D	APPR'D	DATE

PROJECT: 4220.00 DATE: JAN 2016
 SCALE: 1" = 100'

	NAME	DATE
DESIGNED BY	BGB	
DRAWN BY	SAB	
CHECKED BY	CAS	
RECORD DWG.		



3 HMB CIRCLE
 FRANKFORT, KENTUCKY
 (502) 695-9800
 (502) 695-9810 FAX

**WESTERN LEWIS-RECTORVILLE
 PHASE V WATER SYSTEM IMPROVEMENTS
 MASON & LEWIS COUNTY, KENTUCKY**

CROOKED CREEK LOOP EXTENSION

JOHN WILLS
P.O. BOX 1036
MOREHEAD, KY 40351
PVA #011-00-00-002.05

JOHN WILLS
P.O. BOX 1036
MOREHEAD, KY 40351
PVA #011-00-00-002.00

HILDA ADDISON LIVING TRUST
3603 MOHLER ROAD
CINCINNATI, OH 45241
D.B. 186, PG. 344
PVA #011-00-00-006.00

HILDA ADDISON LIVING TRUST
3603 MOHLER ROAD
CINCINNATI, OH 45241
D.B. 186, PG. 344
PVA #011-00-00-006.00

RECORD DRAWINGS

DATE: NOVEMBER 2016

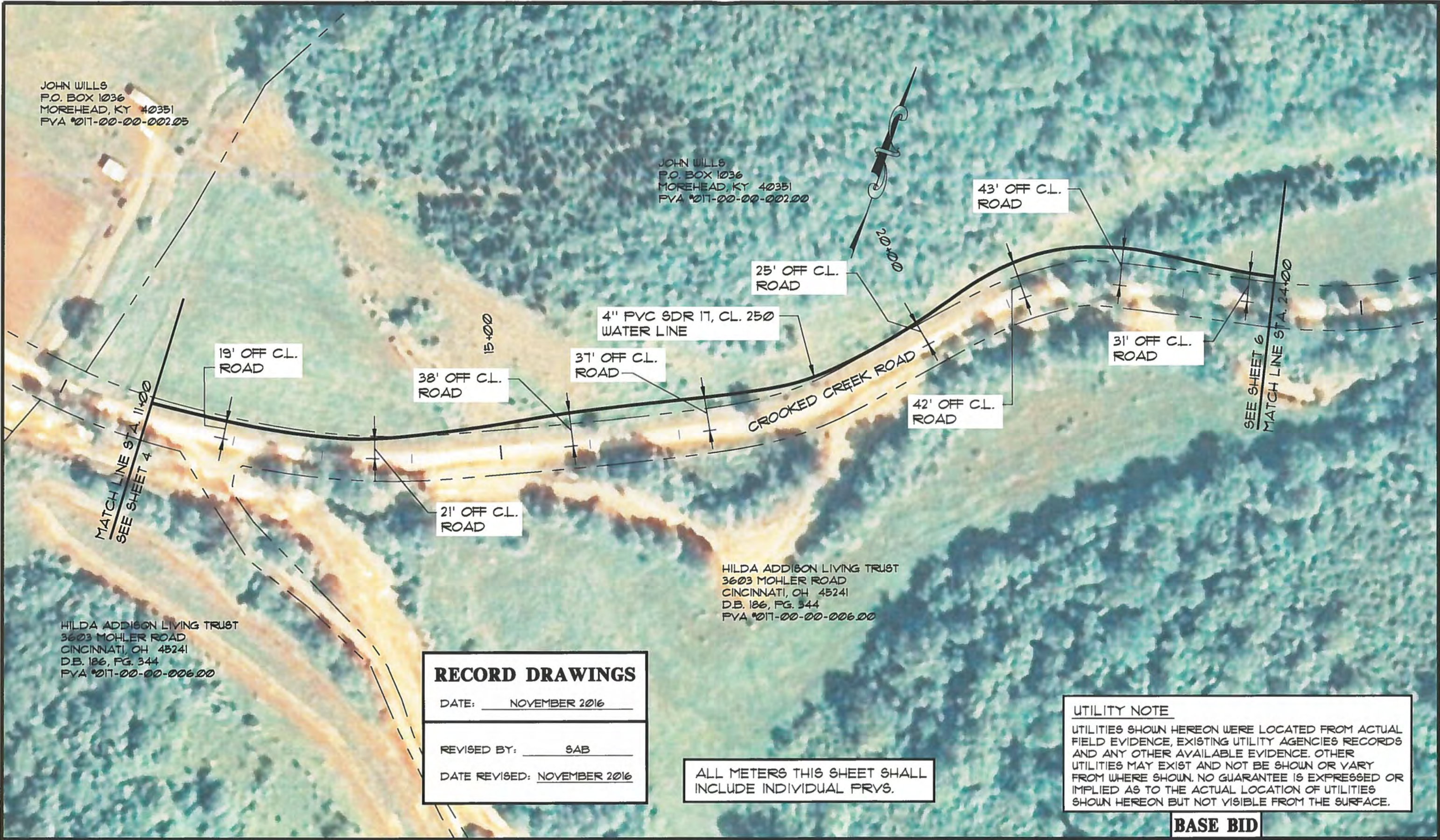
REVISED BY: SAB

DATE REVISED: NOVEMBER 2016

ALL METERS THIS SHEET SHALL
INCLUDE INDIVIDUAL PRYS.

UTILITY NOTE
UTILITIES SHOWN HEREON WERE LOCATED FROM ACTUAL
FIELD EVIDENCE, EXISTING UTILITY AGENCIES RECORDS
AND ANY OTHER AVAILABLE EVIDENCE. OTHER
UTILITIES MAY EXIST AND NOT BE SHOWN OR VARY
FROM WHERE SHOWN. NO GUARANTEE IS EXPRESSED OR
IMPLIED AS TO THE ACTUAL LOCATION OF UTILITIES
SHOWN HEREON BUT NOT VISIBLE FROM THE SURFACE.

BASE BID



NO.	DATE	REVISIONS	CHK'D	APPR'D	DATE

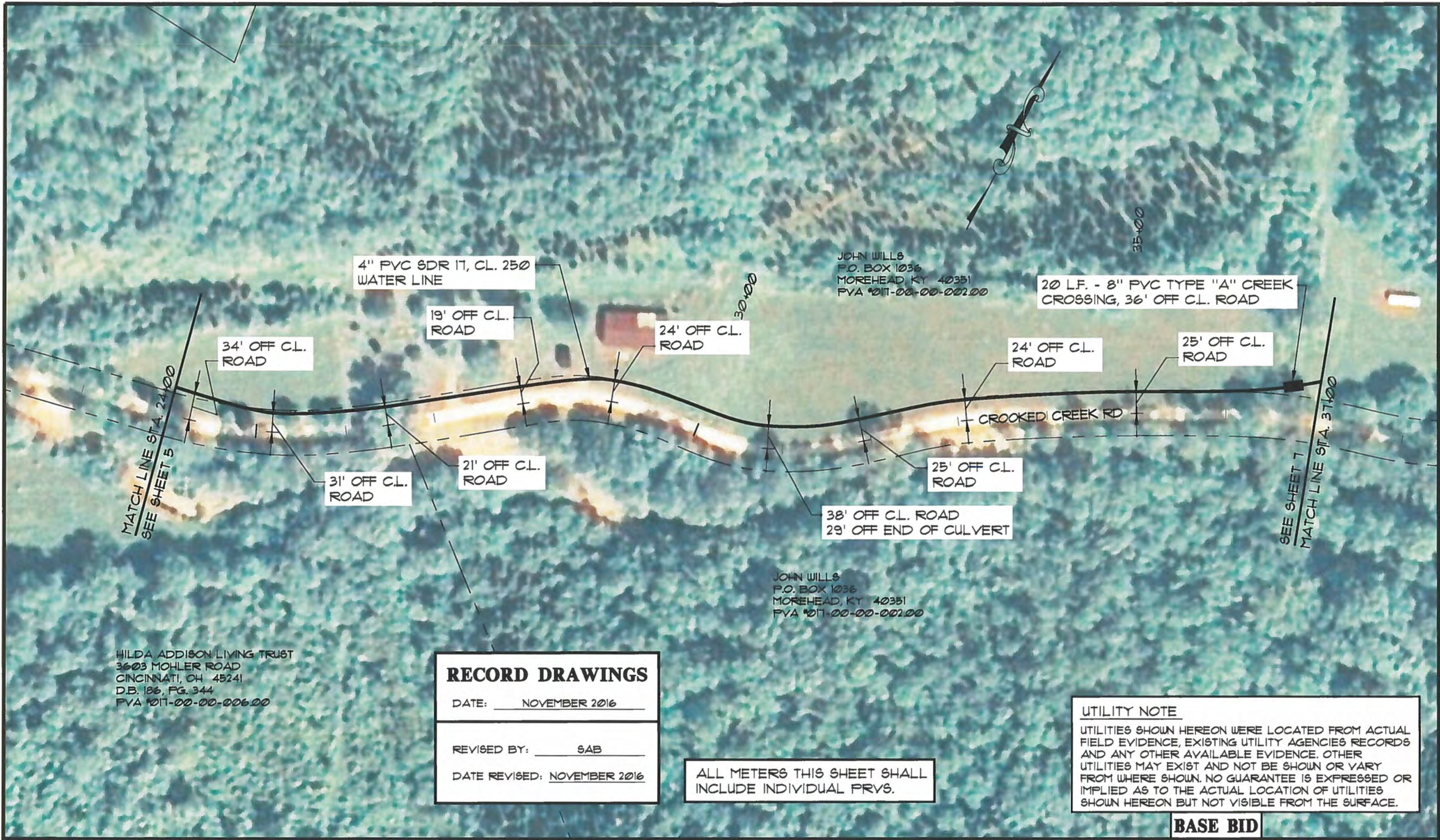
PROJECT: 4220.00 DATE: JAN 2016		
SCALE: 1" = 100'		
DESIGNED BY	NAME	DATE
DRAWN BY	BGB	
CHECKED BY	SAB	
	CAS	



3 HMB CIRCLE
FRANKFORT, KENTUCKY
(502) 695-9800
(502) 695-9810 FAX

**WESTERN LEWIS-RECTORVILLE
PHASE V WATER SYSTEM IMPROVEMENTS
MASON & LEWIS COUNTY, KENTUCKY**

CROOKED CREEK LOOP EXTENSION



HILDA ADDISON LIVING TRUST
 3603 MOHLER ROAD
 CINCINNATI, OH 45241
 D.B. 186, PG. 344
 PVA 017-00-00-006.00

RECORD DRAWINGS
 DATE: NOVEMBER 2016
 REVISED BY: SAB
 DATE REVISED: NOVEMBER 2016

ALL METERS THIS SHEET SHALL
 INCLUDE INDIVIDUAL PRYS.

UTILITY NOTE
 UTILITIES SHOWN HEREON WERE LOCATED FROM ACTUAL FIELD EVIDENCE, EXISTING UTILITY AGENCIES RECORDS AND ANY OTHER AVAILABLE EVIDENCE. OTHER UTILITIES MAY EXIST AND NOT BE SHOWN OR VARY FROM WHERE SHOWN. NO GUARANTEE IS EXPRESSED OR IMPLIED AS TO THE ACTUAL LOCATION OF UTILITIES SHOWN HEREON BUT NOT VISIBLE FROM THE SURFACE.

NO.	DATE	REVISIONS	CHK'D	APPR'D	DATE

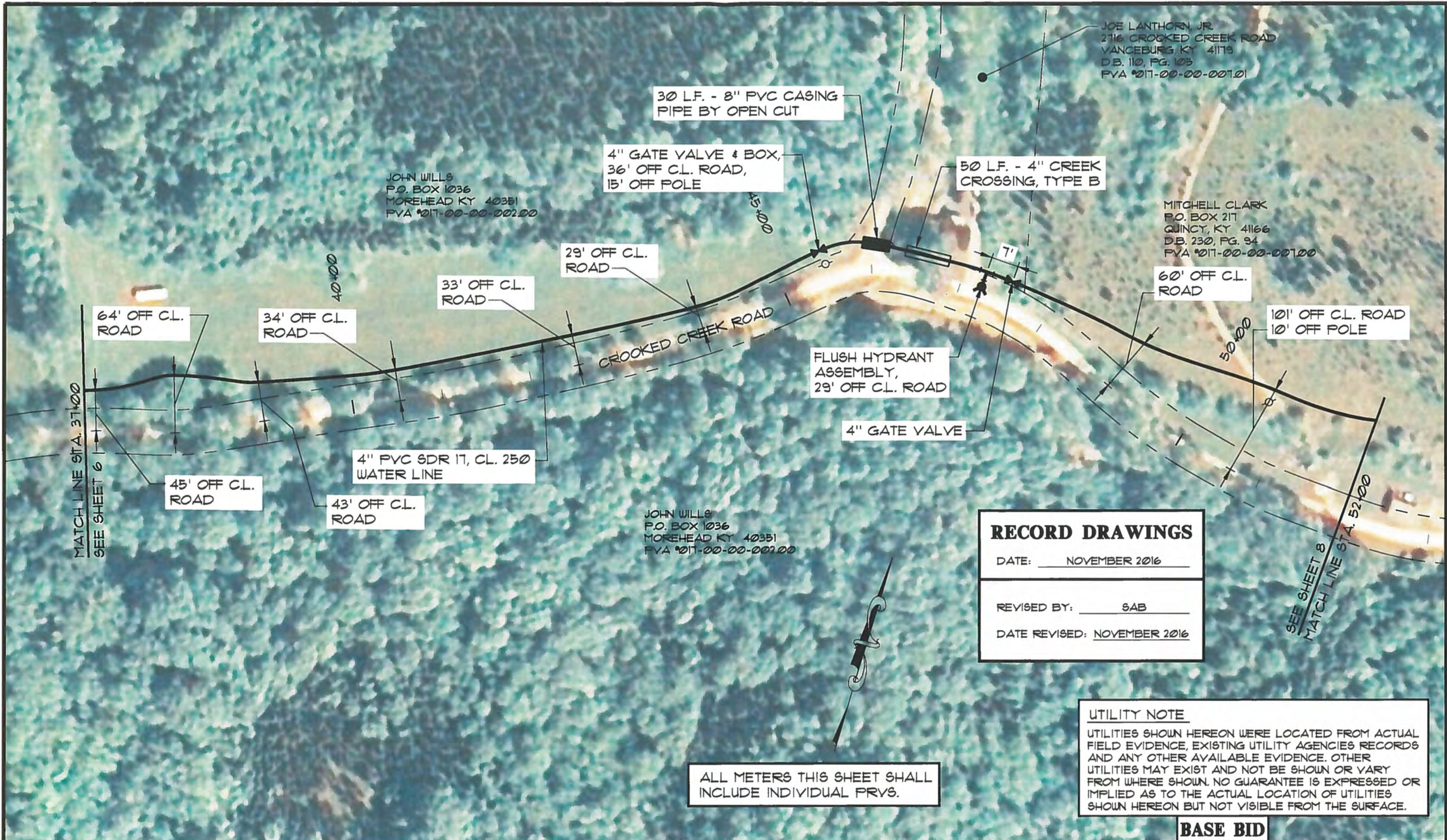
PROJECT: 4220.00 DATE: JAN 2016		
SCALE: 1" = 100'		
DESIGNED BY	NAME	DATE
	BGB	
DRAWN BY	SAB	
CHECKED BY	CAS	
RECORD DWGS.		



3 HMB CIRCLE
 FRANKFORT, KENTUCKY
 (502) 695-9800
 (502) 695-9810 FAX

**WESTERN LEWIS-RECTORVILLE
 PHASE V WATER SYSTEM IMPROVEMENTS
 MASON & LEWIS COUNTY, KENTUCKY**

CROOKED CREEK LOOP EXTENSION



JOE LANTHORN JR.
2716 CROOKED CREEK ROAD
VANCEBURG, KY 41179
D.B. 110, PG. 105
FYA 2017-00-00-007.01

JOHN WILLIS
P.O. BOX 1036
MOREHEAD KY 40351
FYA 2017-00-00-002.00

MITCHELL CLARK
P.O. BOX 217
QUINCY, KY 41666
D.B. 230, PG. 94
FYA 2017-00-00-007.00

JOHN WILLIS
P.O. BOX 1036
MOREHEAD KY 40351
FYA 2017-00-00-002.00

RECORD DRAWINGS	
DATE:	NOVEMBER 2016
REVISED BY:	SAB
DATE REVISED:	NOVEMBER 2016

UTILITY NOTE
UTILITIES SHOWN HEREON WERE LOCATED FROM ACTUAL FIELD EVIDENCE, EXISTING UTILITY AGENCIES RECORDS AND ANY OTHER AVAILABLE EVIDENCE. OTHER UTILITIES MAY EXIST AND NOT BE SHOWN OR VARY FROM WHERE SHOWN. NO GUARANTEE IS EXPRESSED OR IMPLIED AS TO THE ACTUAL LOCATION OF UTILITIES SHOWN HEREON BUT NOT VISIBLE FROM THE SURFACE.

ALL METERS THIS SHEET SHALL INCLUDE INDIVIDUAL PRYS.

BASE BID

NO.	DATE	REVISIONS	CHK'D	APPR'D	DATE

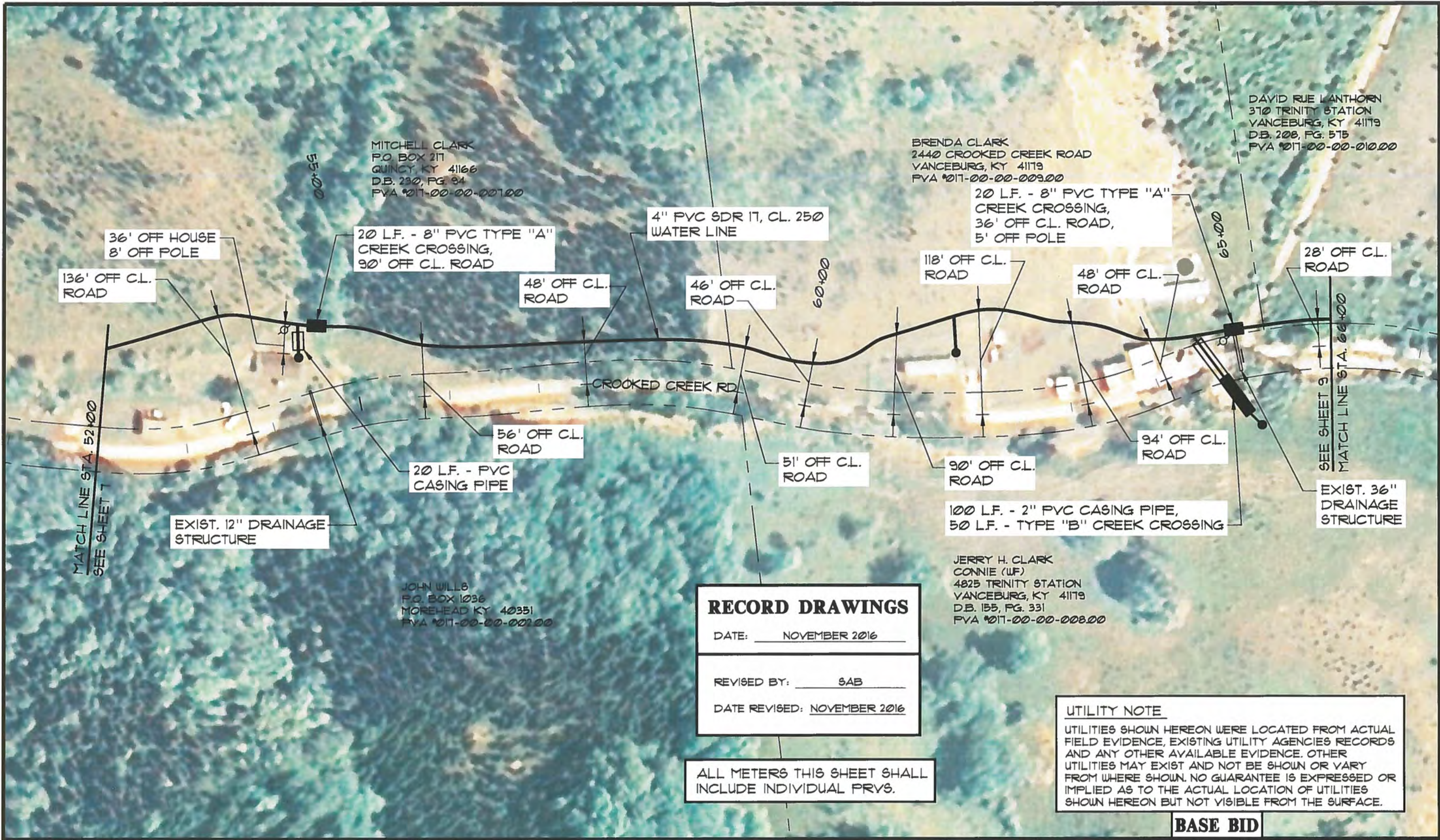
PROJECT: 4220.00 DATE: JAN. 2016		
SCALE: 1" = 100'		
DESIGNED BY	BGB	DATE
DRAWN BY	SAB	
CHECKED BY	CAS	
RECORD DUGG.		



3 HMB CIRCLE
FRANKFORT, KENTUCKY
(502) 695-9800
(502) 695-9810 FAX

**WESTERN LEWIS-RECTORVILLE
PHASE V WATER SYSTEM IMPROVEMENTS
MASON & LEWIS COUNTY, KENTUCKY**

CROOKED CREEK LOOP EXTENSION



RECORD DRAWINGS
 DATE: NOVEMBER 2016
 REVISED BY: SAB
 DATE REVISED: NOVEMBER 2016

ALL METERS THIS SHEET SHALL INCLUDE INDIVIDUAL PRYS.

UTILITY NOTE
 UTILITIES SHOWN HEREON WERE LOCATED FROM ACTUAL FIELD EVIDENCE, EXISTING UTILITY AGENCIES RECORDS AND ANY OTHER AVAILABLE EVIDENCE. OTHER UTILITIES MAY EXIST AND NOT BE SHOWN OR VARY FROM WHERE SHOWN. NO GUARANTEE IS EXPRESSED OR IMPLIED AS TO THE ACTUAL LOCATION OF UTILITIES SHOWN HEREON BUT NOT VISIBLE FROM THE SURFACE.

BASE BID

NO.	DATE	REVISIONS	CHK'D	APPR'D	DATE

PROJECT: 4220.00 DATE: JAN. 2016
 SCALE: 1" = 100'

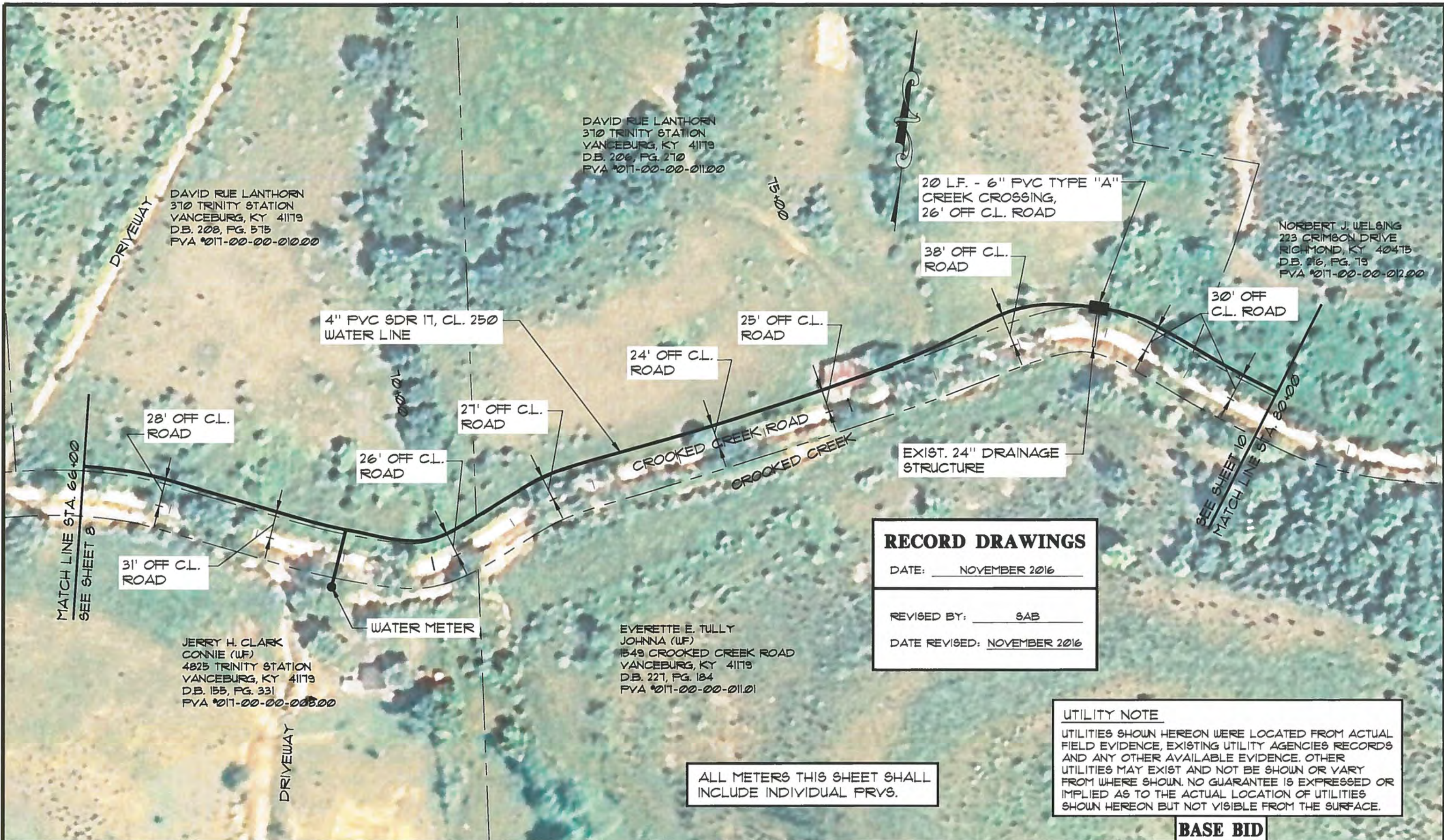
	NAME	DATE
DESIGNED BY	BGB	
DRAWN BY	SAB	
CHECKED BY	CAS	
RECORD DWGS.		



3 HMB CIRCLE
 FRANKFORT, KENTUCKY
 (502) 695-9800
 (502) 695-9810 FAX

**WESTERN LEWIS-RECTORVILLE
 PHASE V WATER SYSTEM IMPROVEMENTS
 MASON & LEWIS COUNTY, KENTUCKY**

CROOKED CREEK LOOP EXTENSION



DAVID RUE LANTHORN
370 TRINITY STATION
VANCEBURG, KY 41179
D.B. 208, PG. 575
FYA 1017-00-00-010.00

DAVID RUE LANTHORN
370 TRINITY STATION
VANCEBURG, KY 41179
D.B. 208, PG. 270
FYA 1017-00-00-011.00

NORBERT J. WELSHING
223 CRIMSON DRIVE
RICHMOND, KY 40475
D.B. 216, PG. 79
FYA 1017-00-00-012.00

JERRY H. CLARK
CONNIE (WF)
4825 TRINITY STATION
VANCEBURG, KY 41179
D.B. 155, PG. 331
FYA 1017-00-00-008.00

EVERETTE E. TULLY
JOHNNA (WF)
1549 CROOKED CREEK ROAD
VANCEBURG, KY 41179
D.B. 227, PG. 184
FYA 1017-00-00-011.01

RECORD DRAWINGS
DATE: NOVEMBER 2016
REVISED BY: SAB
DATE REVISED: NOVEMBER 2016

UTILITY NOTE
UTILITIES SHOWN HEREON WERE LOCATED FROM ACTUAL FIELD EVIDENCE, EXISTING UTILITY AGENCIES RECORDS AND ANY OTHER AVAILABLE EVIDENCE. OTHER UTILITIES MAY EXIST AND NOT BE SHOWN OR VARY FROM WHERE SHOWN. NO GUARANTEE IS EXPRESSED OR IMPLIED AS TO THE ACTUAL LOCATION OF UTILITIES SHOWN HEREON BUT NOT VISIBLE FROM THE SURFACE.

ALL METERS THIS SHEET SHALL INCLUDE INDIVIDUAL PRVS.

BASE BID

NO.	DATE	REVISIONS	CHK'D	APPR'D	DATE

PROJECT: 4220.00 DATE: JAN. 2016
SCALE: 1" = 100'

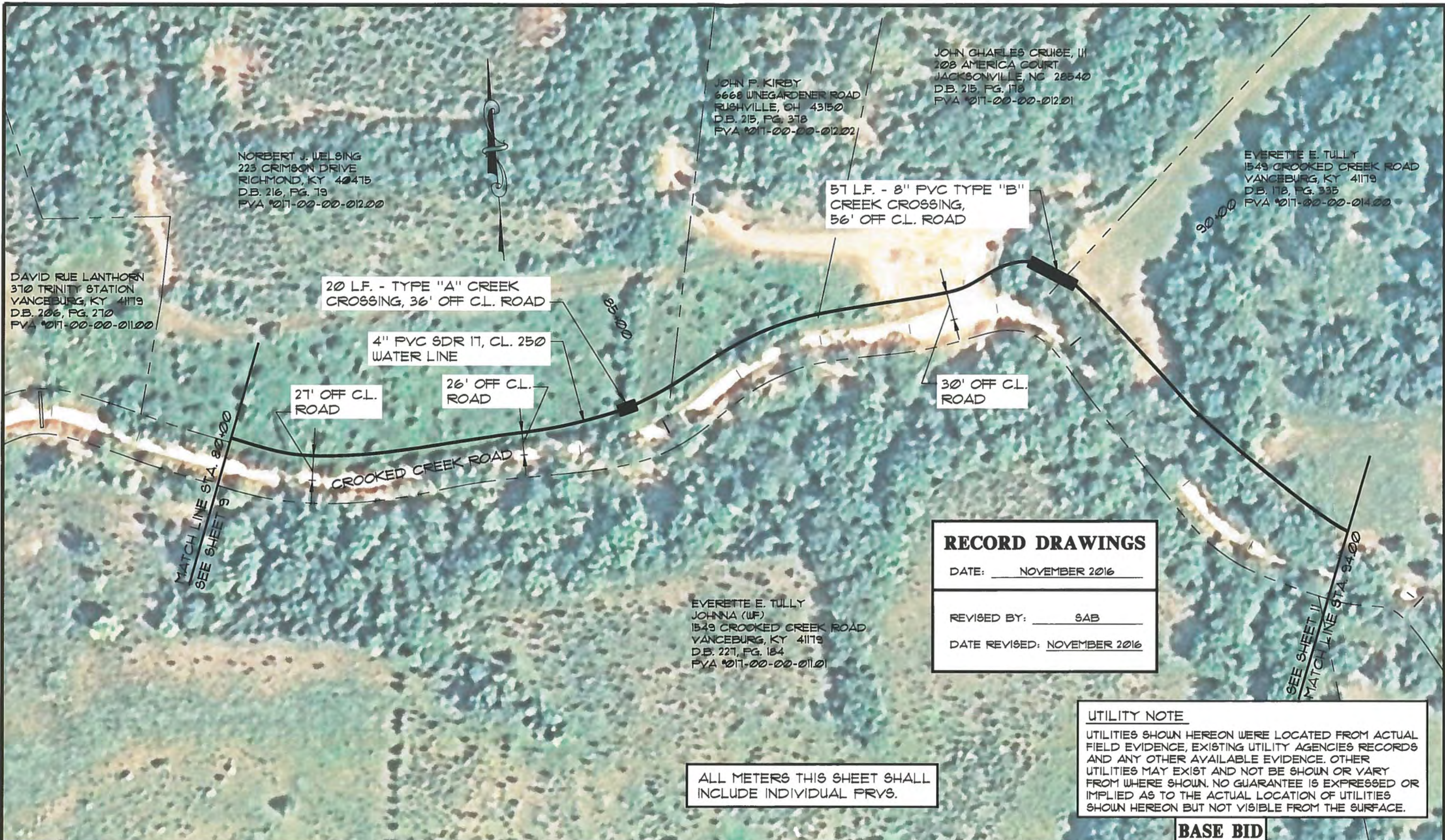
DESIGNED BY	NAME	DATE
	BGB	
DRAWN BY	SAB	
CHECKED BY	CAS	
RECORD DWG.		



3 HMB CIRCLE
FRANKFORT, KENTUCKY
(502) 695-9800
(502) 695-9810 FAX

**WESTERN LEWIS-RECTORVILLE
PHASE V WATER SYSTEM IMPROVEMENTS
MASON & LEWIS COUNTY, KENTUCKY**

CROOKED CREEK LOOP EXTENSION



NORBERT J. WELSHING
223 CRIMSON DRIVE
RICHMOND, KY 40475
D.B. 216, PG. 79
PVA 1017-00-00-012.00

DAVID RUE LANTHORN
370 TRINITY STATION
VANCEBURG, KY 41179
D.B. 206, PG. 270
PVA 1017-00-00-011.00

JOHN P. KIRBY
6668 WINEGARDENER ROAD
RUSHVILLE, OH 43150
D.B. 215, PG. 378
PVA 1017-00-00-012.02

JOHN CHARLES CRUISE, III
208 AMERICA COURT
JACKSONVILLE, NC 28540
D.B. 215, PG. 178
PVA 1017-00-00-012.01

EVERETTE E. TULLY
1549 CROOKED CREEK ROAD
VANCEBURG, KY 41179
D.B. 178, PG. 335
PVA 1017-00-00-014.00

20 L.F. - TYPE "A" CREEK
CROSSING, 36' OFF C.L. ROAD

4" PVC SDR 17, CL. 250
WATER LINE

27' OFF C.L.
ROAD

26' OFF C.L.
ROAD

57 L.F. - 8" PVC TYPE "B"
CREEK CROSSING,
56' OFF C.L. ROAD

30' OFF C.L.
ROAD

MATCH LINE STA. 80+00
SEE SHEET 9

SEE SHEET 11
MATCH LINE STA. 94+00

RECORD DRAWINGS
DATE: NOVEMBER 2016
REVISED BY: SAB
DATE REVISED: NOVEMBER 2016

EVERETTE E. TULLY
JOHNSA (WF)
1549 CROOKED CREEK ROAD
VANCEBURG, KY 41179
D.B. 227, PG. 184
PVA 1017-00-00-011.01

ALL METERS THIS SHEET SHALL
INCLUDE INDIVIDUAL PRYS.

UTILITY NOTE
UTILITIES SHOWN HEREON WERE LOCATED FROM ACTUAL
FIELD EVIDENCE, EXISTING UTILITY AGENCIES RECORDS
AND ANY OTHER AVAILABLE EVIDENCE. OTHER
UTILITIES MAY EXIST AND NOT BE SHOWN OR VARY
FROM WHERE SHOWN. NO GUARANTEE IS EXPRESSED OR
IMPLIED AS TO THE ACTUAL LOCATION OF UTILITIES
SHOWN HEREON BUT NOT VISIBLE FROM THE SURFACE.

BASE BID

NO.	DATE	REVISIONS	CHK'D	APPR'D	DATE

PROJECT: 422000 DATE: JAN. 2016
SCALE: 1" = 100'

	NAME	DATE
DESIGNED BY	BGB	
DRAWN BY	SAB	
CHECKED BY	CAS	
RECORD DWG.		



3 HMB CIRCLE
FRANKFORT, KENTUCKY
(502) 695-9900
(502) 695-9810 FAX

**WESTERN LEWIS-RECTORVILLE
PHASE V WATER SYSTEM IMPROVEMENTS
MASON & LEWIS COUNTY, KENTUCKY**

CROOKED CREEK LOOP EXTENSION

SHEET
10

ALL METERS THIS SHEET SHALL INCLUDE INDIVIDUAL PRVS.

4" GATE VALVE
29' OFF EDGE OF ROAD
10' OFF OAK TREE
30' OFF BUILDING CORNER

20 L.F. - TYPE "B" CREEK
CROSSING, 11' OFF C.L. ROAD

30' OFF
BUILDING

EVERETTE E. TULLY
1549 CROOKED CREEK ROAD
VANCEBURG, KY 41179
D.B. 118, PG. 335
PVA 1017-00-00-014.00

23' OFF C.L. ROAD,
11' OFF FENCE

4" PVC SDR 17, CL. 250
WATER LINE

31' OFF C.L.
ROAD

23' OFF C.L. ROAD,
11' OFF FENCE

MATCH LINE STA. 94+00
SEE SHEET 10

152' OFF C.L. ROAD,
35' OFF BUILDING

CROOKED CREEK RD

52' OFF C.L. ROAD,
26' OFF BUILDING

36' OFF C.L. ROAD,
12' OFF FENCE

MATCH LINE STA. 108+00
SEE SHEET 12

EVERETTE E. TULLY
JOHNNA (WF)
1549 CROOKED CREEK ROAD
VANCEBURG, KY 41179
D.B. 227, PG. 184
PVA 1017-00-00-011.01

EVERETTE E. TULLY
1549 CROOKED CREEK ROAD
VANCEBURG, KY 41179
D.B. 118, PG. 335
PVA 1017-00-00-014.00

RECORD DRAWINGS

DATE: NOVEMBER 2016

REVISED BY: SAB

DATE REVISED: NOVEMBER 2016

UTILITY NOTE

UTILITIES SHOWN HEREON WERE LOCATED FROM ACTUAL FIELD EVIDENCE, EXISTING UTILITY AGENCIES RECORDS AND ANY OTHER AVAILABLE EVIDENCE. OTHER UTILITIES MAY EXIST AND NOT BE SHOWN OR VARY FROM WHERE SHOWN. NO GUARANTEE IS EXPRESSED OR IMPLIED AS TO THE ACTUAL LOCATION OF UTILITIES SHOWN HEREON BUT NOT VISIBLE FROM THE SURFACE.

BASE BID

NO.	DATE	REVISIONS	CHK'D	APPR'D	DATE

PROJECT: 4220.00 DATE: JAN. 2016
SCALE: 1" = 100'

DESIGNED BY	NAME	DATE
	BGB	
DRAWN BY	SAB	
CHECKED BY	CAB	
RECORD DRWG.		

HMB
PROFESSIONAL ENGINEERS, INC.

3 HMB CIRCLE
FRANKFORT, KENTUCKY
(502) 695-9900
(502) 695-9810 FAX

**WESTERN LEWIS-RECTORVILLE
PHASE V WATER SYSTEM IMPROVEMENTS
MASON & LEWIS COUNTY, KENTUCKY**

CROOKED CREEK LOOP EXTENSION

ALL METERS THIS SHEET SHALL INCLUDE INDIVIDUAL PRVS.

EVERETTE E. TULLY
1549 CROOKED CREEK ROAD
VANCEBURG, KY 41179
D.B. 178, PG. 335
PVA #017-00-00-014.00

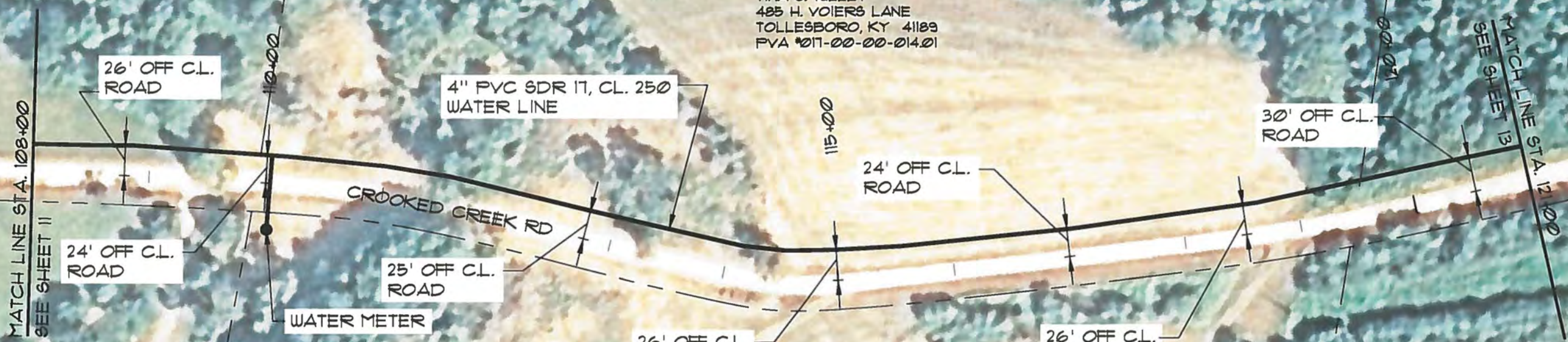
EVERETTE E. TULLY
JOHNA (WF)
1549 CROOKED CREEK ROAD
VANCEBURG, KY 41179
D.B. 216, PG. 339
PVA #026-00-00-010.00

TINA S. TULLEY
485 H. VOIERS LANE
TOLLESBORO, KY 41189
PVA #017-00-00-014.01

RALPH I. LATHAM
5200 ROLSTON AVENUE
CINCINNATI, OH 45212
D.B. 215, PG. 602
PVA #027-00-00-008.06

EVERETTE E. TULLY
1549 CROOKED CREEK ROAD
VANCEBURG, KY 41179
D.B. 178, PG. 335
PVA #017-00-00-014.00

EVERETTE E. TULLY
JOHNA (WF)
1549 CROOKED CREEK ROAD
VANCEBURG, KY 41179
D.B. 209, PG. 174
PVA #027-00-00-009.00



RECORD DRAWINGS

DATE: NOVEMBER 2016

REVISED BY: SAB

DATE REVISED: NOVEMBER 2016

UTILITY NOTE

UTILITIES SHOWN HEREON WERE LOCATED FROM ACTUAL FIELD EVIDENCE, EXISTING UTILITY AGENCIES RECORDS AND ANY OTHER AVAILABLE EVIDENCE. OTHER UTILITIES MAY EXIST AND NOT BE SHOWN OR VARY FROM WHERE SHOWN. NO GUARANTEE IS EXPRESSED OR IMPLIED AS TO THE ACTUAL LOCATION OF UTILITIES SHOWN HEREON BUT NOT VISIBLE FROM THE SURFACE.

BASE BID

NO.	DATE	REVISIONS	CHK'D	APPR'D	DATE

PROJECT: 4220.00 DATE: JAN 2016
SCALE: 1" = 100'

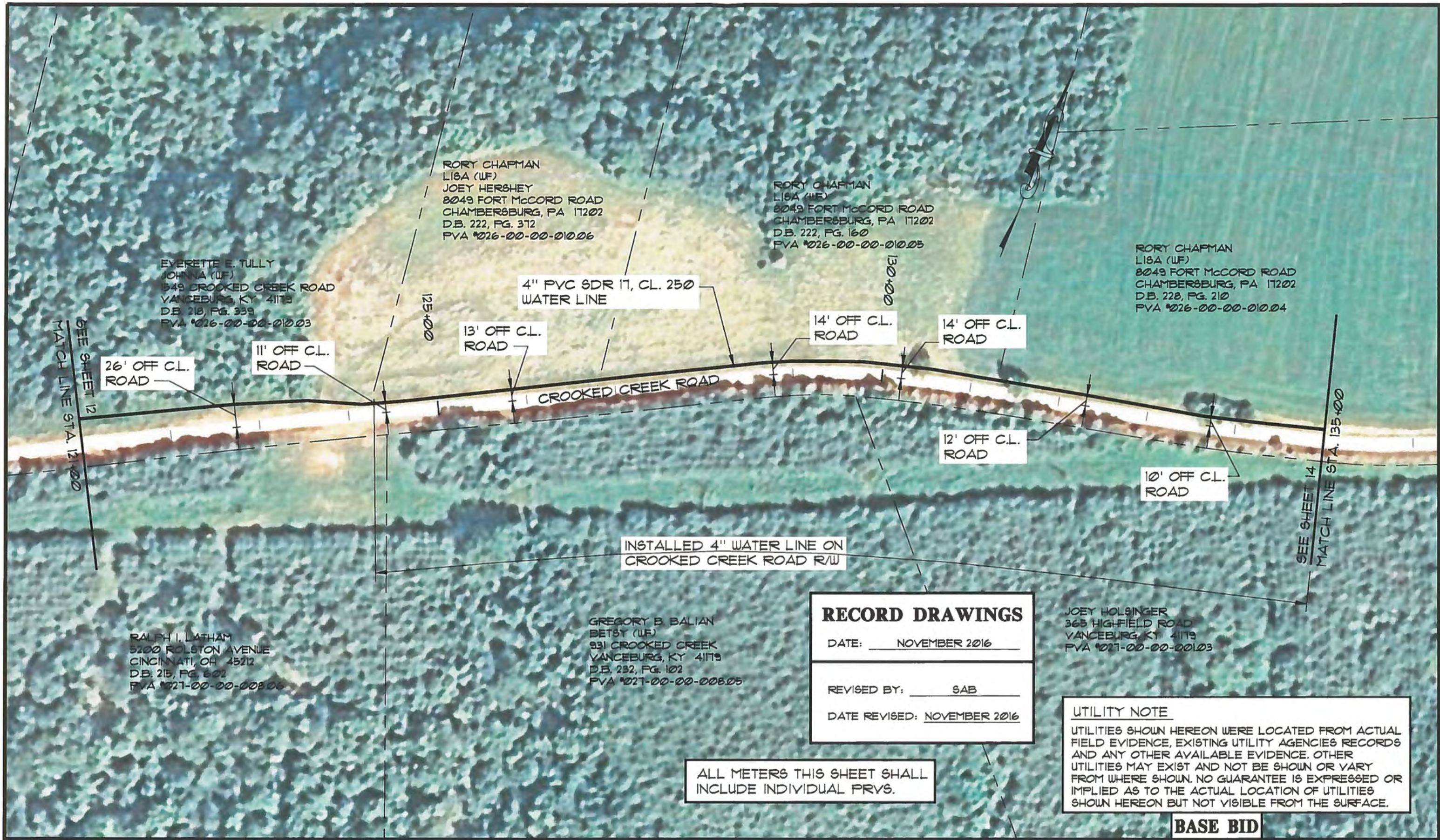
	NAME	DATE
DESIGNED BY	BGB	
DRAWN BY	SAB	
CHECKED BY	CAS	
RECORD DUGG.		



3 HMB CIRCLE
FRANKFORT, KENTUCKY
(502) 695-9800
(502) 695-9810 FAX

**WESTERN LEWIS-RECTORVILLE
PHASE V WATER SYSTEM IMPROVEMENTS
MASON & LEWIS COUNTY, KENTUCKY**

CROOKED CREEK LOOP EXTENSION



EVERETTE E. TULLY
JOHNA (WF)
1348 CROOKED CREEK ROAD
VANCEBURG, KY 41178
D.B. 218, PG. 339
PVA #026-00-00-01003

RORY CHAPMAN
LISA (WF)
JOEY HERSHEY
8049 FORT McCORD ROAD
CHAMBERSBURG, PA 17202
D.B. 222, PG. 372
PVA #026-00-00-01006

RORY CHAPMAN
LISA (WF)
8049 FORT McCORD ROAD
CHAMBERSBURG, PA 17202
D.B. 222, PG. 160
PVA #026-00-00-01005

RORY CHAPMAN
LISA (WF)
8049 FORT McCORD ROAD
CHAMBERSBURG, PA 17202
D.B. 228, PG. 210
PVA #026-00-00-01004

RALPH I. LATHAM
5200 ROLSTON AVENUE
CINCINNATI, OH 45212
D.B. 215, PG. 602
PVA #027-00-00-00806

GREGORY B. BALIAN
BETSY (WF)
931 CROOKED CREEK
VANCEBURG, KY 41179
D.B. 232, PG. 102
PVA #027-00-00-00805

JOEY HOLSINGER
365 HIGHFIELD ROAD
VANCEBURG, KY 41179
PVA #027-00-00-00103

RECORD DRAWINGS
DATE: NOVEMBER 2016
REVISED BY: SAB
DATE REVISED: NOVEMBER 2016

ALL METERS THIS SHEET SHALL
INCLUDE INDIVIDUAL PRVS.

UTILITY NOTE
UTILITIES SHOWN HEREON WERE LOCATED FROM ACTUAL FIELD EVIDENCE, EXISTING UTILITY AGENCIES RECORDS AND ANY OTHER AVAILABLE EVIDENCE. OTHER UTILITIES MAY EXIST AND NOT BE SHOWN OR VARY FROM WHERE SHOWN. NO GUARANTEE IS EXPRESSED OR IMPLIED AS TO THE ACTUAL LOCATION OF UTILITIES SHOWN HEREON BUT NOT VISIBLE FROM THE SURFACE.

BASE BID

NO.	DATE	REVISIONS	CHK'D	APPR'D	DATE

PROJECT: 422000 DATE: JAN 2016
SCALE: 1" = 100'

	NAME	DATE
DESIGNED BY	BGB	
DRAWN BY	SAB	
CHECKED BY	CAS	
RECORD DWGS.		

HMB
PROFESSIONAL ENGINEERS, INC.
3 HMB CIRCLE
FRANKFORT, KENTUCKY
(502) 695-9800
(502) 695-9810 FAX

**WESTERN LEWIS-RECTORVILLE
PHASE V WATER SYSTEM IMPROVEMENTS
MASON & LEWIS COUNTY, KENTUCKY**
CROOKED CREEK LOOP EXTENSION

RECORD DRAWINGS

DATE: NOVEMBER 2016

REVISED BY: SAB

DATE REVISED: NOVEMBER 2016

JOSEPH FELTIER
3008 SOUTH RIVERBEND ROAD
ARLINGTON, TX 76014
D.B. 219, PG. 412
PVA #026-00-00-01100

JOSEPH FELTIER
3008 SOUTH RIVERBEND ROAD
ARLINGTON, TX 76014
D.B. 228, PG. 617
PVA #026-00-00-00100

RORY CHAPMAN
LISA (WF)
8049 FORT McCORD ROAD
CHAMBERSBURG, PA 17202
D.B. 228, PG. 210
PVA #026-00-00-01004

JOEY HOLBINGER
365 HIGHFIELD ROAD
VANCEBURG KY 41179
PVA #027-00-00-00103

INSTALL
1-4"x4" TEE
3-4" GATE VALVES
1-4"x2" REDUCER

4" PVC SDR 17, CL. 250
WATER LINE

WATER LINE LAID UNDER
EXIST. CULVERT

40 L.F. - 6" PVC CASING
PIPE BY OPEN CUT

11' OFF C.L.
ROAD

13' OFF C.L.
ROAD

14' OFF C.L.
ROAD

10' OFF C.L.
ROAD

12' OFF C.L.
ROAD

EXIST. DRAINAGE
STRUCTURE

20 L.F. - 1 1/4" CASING
PIPE

11' OFF C.L.
ROAD

WATER METER

INSTALLED 4" WATER LINE ON
CROOKED CREEK ROAD R/W

SEE SHEET 13
MATCH LNE STA. 133+00

12' OFF C.L.
ROAD

SEE SHEET 15
MATCH LNE STA. 150+00

ALL METERS THIS SHEET SHALL
INCLUDE INDIVIDUAL PRVS.

UTILITY NOTE
UTILITIES SHOWN HEREON WERE LOCATED FROM ACTUAL
FIELD EVIDENCE, EXISTING UTILITY AGENCIES RECORDS
AND ANY OTHER AVAILABLE EVIDENCE. OTHER
UTILITIES MAY EXIST AND NOT BE SHOWN OR VARY
FROM WHERE SHOWN. NO GUARANTEE IS EXPRESSED OR
IMPLIED AS TO THE ACTUAL LOCATION OF UTILITIES
SHOWN HEREON BUT NOT VISIBLE FROM THE SURFACE.

BASE BID

NO.	DATE	REVISIONS	CHK'D	APPR'D	DATE

PROJECT: 422000 DATE: JAN. 2016
SCALE: 1" = 100'

DESIGNED BY	NAME	DATE
DRAWN BY	SAB	
CHECKED BY	CAS	
RECORD DWSG.		



3 HMB CIRCLE
FRANKFORT, KENTUCKY
(502) 695-9800
(502) 695-9810 FAX

**WESTERN LEWIS-RECTORVILLE
PHASE V WATER SYSTEM IMPROVEMENTS
MASON & LEWIS COUNTY, KENTUCKY**

CROOKED CREEK LOOP EXTENSION

SHEET
14



RECORD DRAWINGS
 DATE: AUGUST 2016
 REVISED BY: SAB
 DATE REVISED: AUGUST 2016

NO.	DATE	REVISIONS	CHKD	APPRD	DATE

PROJECT: 422000 DATE: AUG. 2016
 SCALE: 1" = 100'

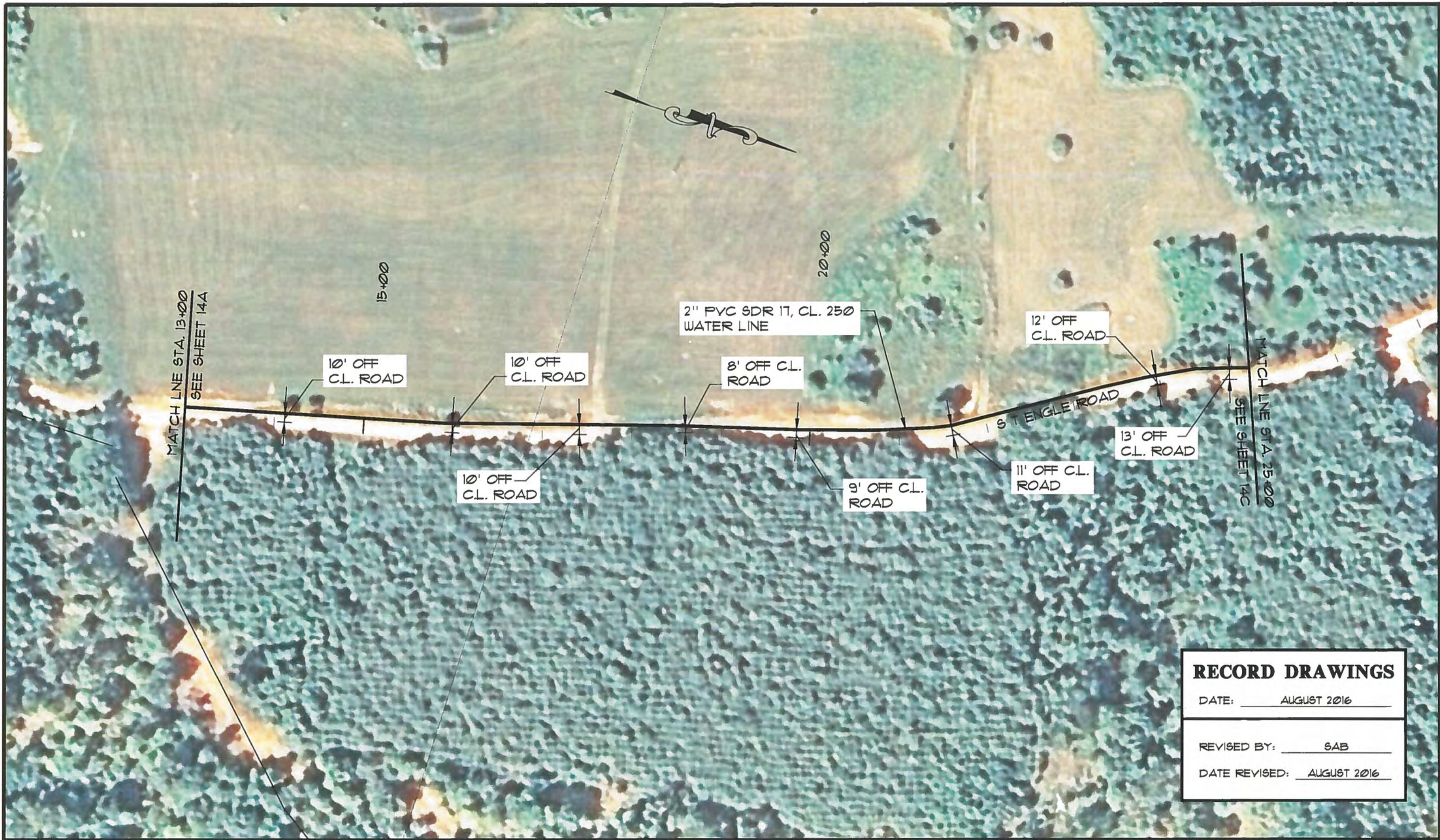
	NAME	DATE
DESIGNED BY	CAS	
DRAWN BY	SAB	
CHECKED BY	CAS	
RECORD DWG.		



3 HMB CIRCLE
 FRANKFORT, KENTUCKY
 (502) 695-9800
 (502) 695-9810 FAX

**WESTERN LEWIS RECTORVILLE
 WATER SYSTEM IMPROVEMENTS
 MASON & LEWIS COUNTY, KENTUCKY**

**S T ENGLE ROAD EXTENSION
 STA. 0+00 TO STA. 13+00**



RECORD DRAWINGS

DATE: AUGUST 2016

REVISED BY: SAB

DATE REVISED: AUGUST 2016

NO.	DATE	REVISIONS	CHKD	APPRD	DATE

PROJECT: 422000 DATE: AUG. 2016
SCALE: 1" = 100'

	NAME	DATE
DESIGNED BY	CAS	
DRAWN BY	SAB	
CHECKED BY	CAS	
RECORD DWSG.		



3 HMB CIRCLE
FRANKFORT, KENTUCKY
(502) 695-9800
(502) 695-9810 FAX

**WESTERN LEWIS RECTORVILLE
WATER SYSTEM IMPROVEMENTS
MASON & LEWIS COUNTY, KENTUCKY**

**S T ENGLE ROAD EXTENSION
STA. 13+00 TO STA. 25+00**

SHEET
14B



RECORD DRAWINGS
 DATE: AUGUST 2016
 REVISED BY: SAB
 DATE REVISED: AUGUST 2016

NO.	DATE	REVISIONS	CHKD	APPRD	DATE

PROJECT: 4220.00 DATE: AUG. 2016
 SCALE: 1" = 100'

	NAME	DATE
DESIGNED BY	CAS	
DRAWN BY	SAB	
CHECKED BY	CAS	
RECORD DWG.		

HMB
 PROFESSIONAL ENGINEERS, INC.
 3 HMB CIRCLE
 FRANKFORT, KENTUCKY
 (502) 695-9800
 (502) 695-9810 FAX

**WESTERN LEWIS RECTORVILLE
 WATER SYSTEM IMPROVEMENTS
 MASON & LEWIS COUNTY, KENTUCKY**

**S T ENGLE ROAD EXTENSION
 STA. 25+00 TO STA. 39+00**

SHEET
 14C



RECORD DRAWINGS
 DATE: AUGUST 2016
 REVISED BY: SAB
 DATE REVISED: AUGUST 2016

NO.	DATE	REVISIONS	CHKD	APPRD	DATE

PROJECT: 432000 DATE: AUG. 2016
 SCALE: 1" = 100'

	NAME	DATE
DESIGNED BY	CAS	
DRAWN BY	SAB	
CHECKED BY	CAS	
RECORD DUGS.		

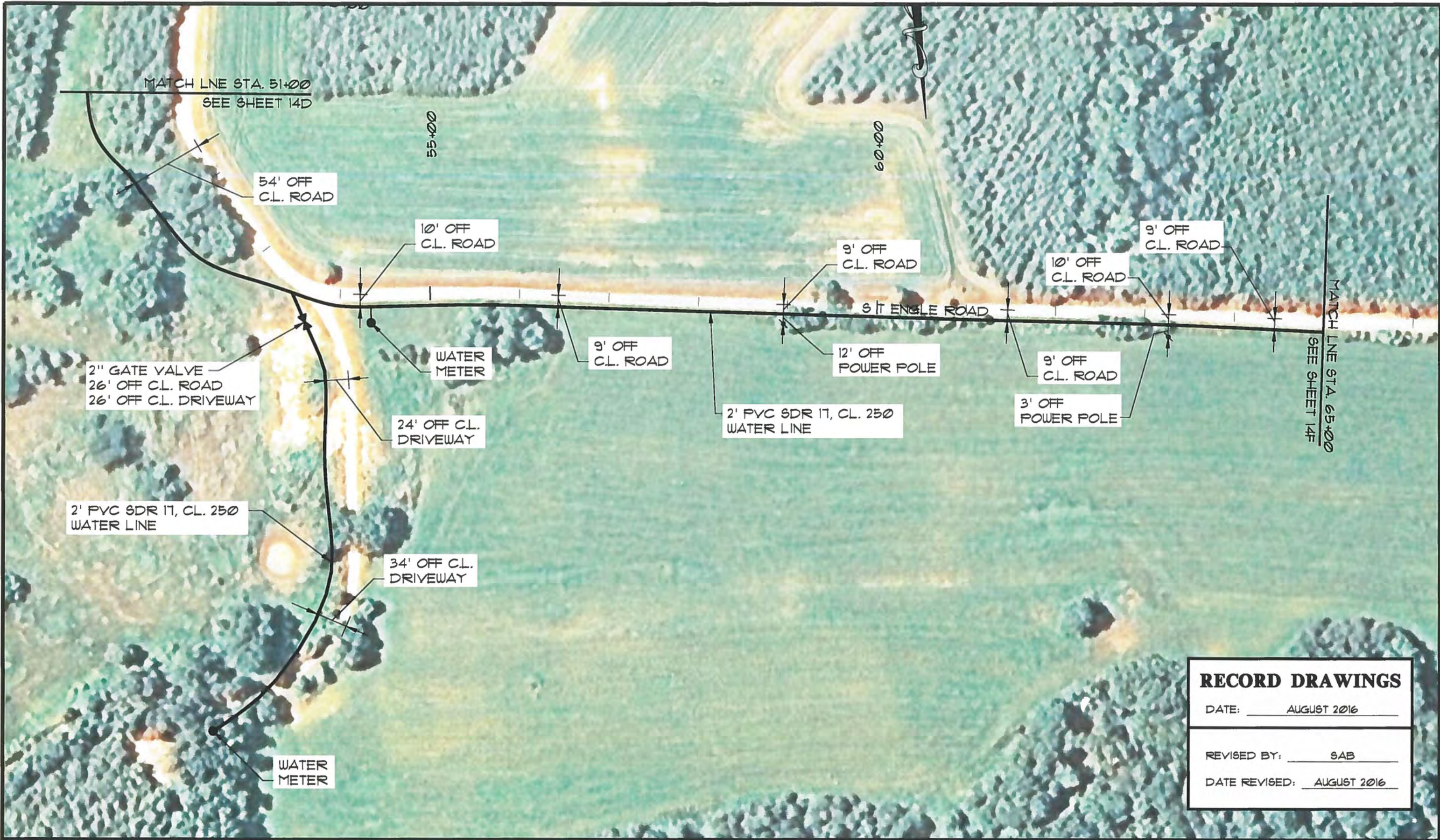


3 HMB CIRCLE
 FRANKFORT, KENTUCKY
 (502) 695-9800
 (502) 695-9810 FAX

**WESTERN LEWIS RECTORVILLE
 WATER SYSTEM IMPROVEMENTS
 MASON & LEWIS COUNTY, KENTUCKY**

**S T ENGLE ROAD EXTENSION
 STA. 39+00 TO STA. 51+00**

SHEET
 14D



RECORD DRAWINGS
 DATE: AUGUST 2016
 REVISED BY: SAB
 DATE REVISED: AUGUST 2016

NO.	DATE	REVISIONS	CHKD	APPRD	DATE

PROJECT: 4220.00 DATE: AUG. 2016
 SCALE: 1" = 100'

	NAME	DATE
DESIGNED BY	CAS	
DRAWN BY	SAB	
CHECKED BY	CAS	
RECORD DUGS.		



3 HMB CIRCLE
 FRANKFORT, KENTUCKY
 (502) 695-9800
 (502) 695-9810 FAX

**WESTERN LEWIS RECTORVILLE
 WATER SYSTEM IMPROVEMENTS
 MASON & LEWIS COUNTY, KENTUCKY**

**S T ENGLE ROAD EXTENSION
 STA. 51+00 TO STA. 65+00**

SHEET
 14E



RECORD DRAWINGS
 DATE: AUGUST 2016
 REVISED BY: SAB
 DATE REVISED: AUGUST 2016

NO.	DATE	REVISIONS	CHK'D	APPR'D	DATE

PROJECT: 4220000 DATE: AUG. 2016
 SCALE: 1" = 100'

	NAME	DATE
DESIGNED BY	CAS	
DRAWN BY	SAB	
CHECKED BY	CAS	
RECORD DWSG.		

HMB
 3 HMB CIRCLE
 FRANKFORT, KENTUCKY
 (502) 695-9800
 (502) 695-9810 FAX
 PROFESSIONAL ENGINEERS, INC.

**WESTERN LEWIS RECTORVILLE
 WATER SYSTEM IMPROVEMENTS
 MASON & LEWIS COUNTY, KENTUCKY**

**S T ENGLE ROAD EXTENSION
 STA. 65+00 TO STA. 79+00**

SHEET
 14F



RECORD DRAWINGS
 DATE: AUGUST 2016
 REVISED BY: SAB
 DATE REVISED: AUGUST 2016

NO.	DATE	REVISIONS	CHK'D	APPR'D	DATE

PROJECT: 422000 DATE: AUG. 2016
 SCALE: 1" = 100'

	NAME	DATE
DESIGNED BY	CAB	
DRAWN BY	SAB	
CHECKED BY	CAB	
RECORD DUGG.		

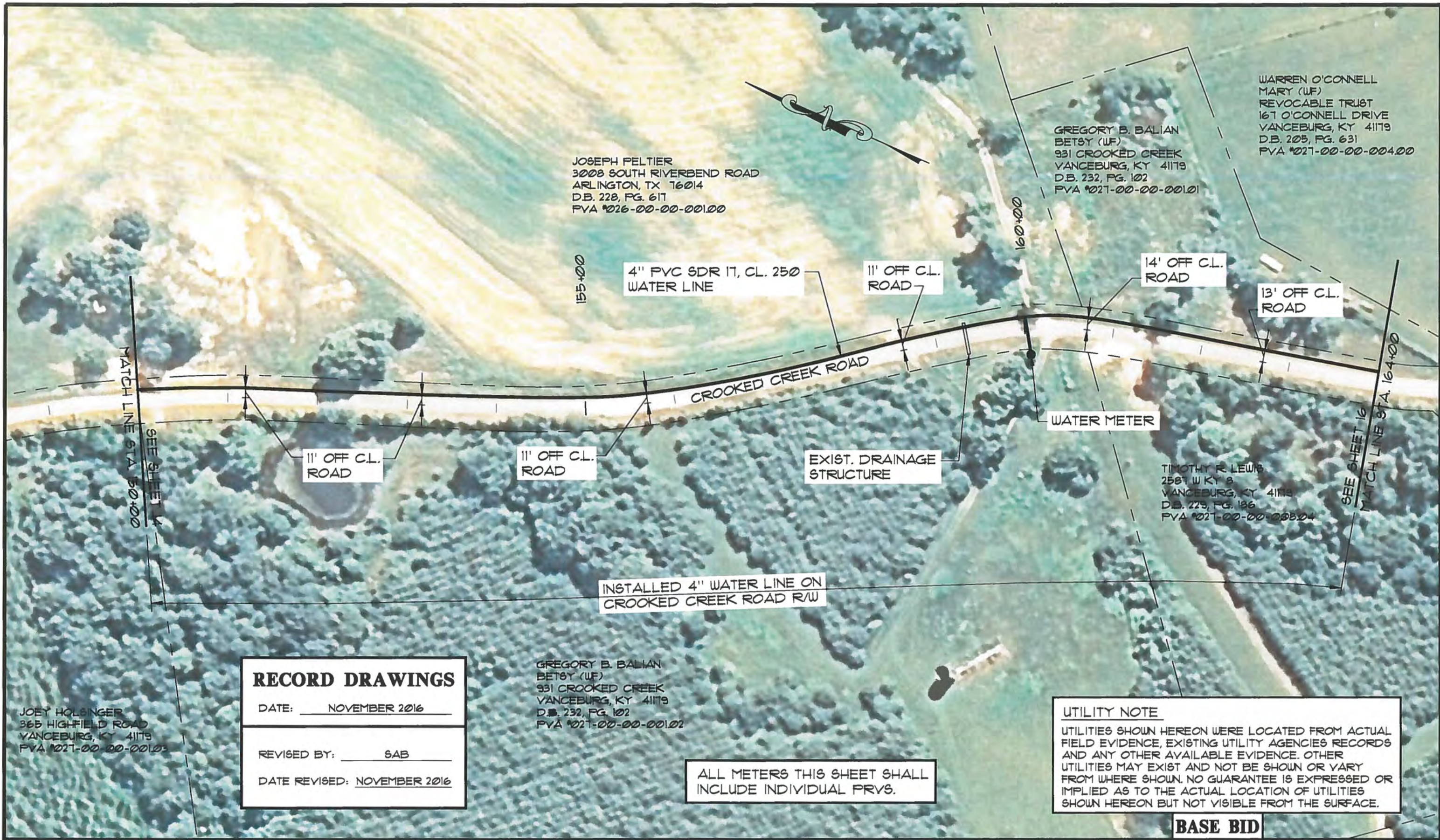


3 HMB CIRCLE
 FRANKFORT, KENTUCKY
 (502) 695-9800
 (502) 695-9810 FAX

**WESTERN LEWIS RECTORVILLE
 WATER SYSTEM IMPROVEMENTS
 MASON & LEWIS COUNTY, KENTUCKY**

**S T ENGLE ROAD EXTENSION
 STA. 79+00 TO STA. 86+18**

SHEET
 14G



JOEY HOLINGER
 365 HIGHFIELD ROAD
 VANCEBURG, KY 41179
 PVA #021-00-00-00103

RECORD DRAWINGS
 DATE: NOVEMBER 2016
 REVISED BY: SAB
 DATE REVISED: NOVEMBER 2016

GREGORY B. BALIAN
 BETSY (WF)
 931 CROOKED CREEK
 VANCEBURG, KY 41179
 D.B. 232, PG. 102
 PVA #021-00-00-00102

ALL METERS THIS SHEET SHALL
 INCLUDE INDIVIDUAL PRYS.

UTILITY NOTE
 UTILITIES SHOWN HEREON WERE LOCATED FROM ACTUAL
 FIELD EVIDENCE, EXISTING UTILITY AGENCIES RECORDS
 AND ANY OTHER AVAILABLE EVIDENCE. OTHER
 UTILITIES MAY EXIST AND NOT BE SHOWN OR VARY
 FROM WHERE SHOWN. NO GUARANTEE IS EXPRESSED OR
 IMPLIED AS TO THE ACTUAL LOCATION OF UTILITIES
 SHOWN HEREON BUT NOT VISIBLE FROM THE SURFACE.

NO.	DATE	REVISIONS	CHK'D	APPR'D	DATE

PROJECT: 422000	DATE: JAN. 2016	
SCALE: 1" = 100'		
DESIGNED BY	NAME	DATE
DRAWN BY	SAB	
CHECKED BY	CAS	
RECORD DUGS.		



3 HMB CIRCLE
 FRANKFORT, KENTUCKY
 (502) 695-3800
 (502) 695-3810 FAX

BASE BID
WESTERN LEWIS-RECTORVILLE
PHASE V WATER SYSTEM IMPROVEMENTS
MASON & LEWIS COUNTY, KENTUCKY
CROOKED CREEK LOOP EXTENSION

SHEET
 15

GREGORY B. BALIAN
 BETSY (WF)
 931 CROOKED CREEK
 VANCEBURG, KY 41179
 D.B. 232, PG. 102
 PVA 1021-00-00-00101

WARREN O'CONNELL
 MARY (WF)
 REVOCABLE TRUST
 167 O'CONNELL DRIVE
 VANCEBURG, KY 41179
 D.B. 205, PG. 631
 PVA 1021-00-00-00400

ALAN RUARK
 THERESA (WF)
 170 CROOKED CREEK ROAD
 VANCEBURG, KY 41179
 D.B. 209, PG. 345
 PVA 1021-00-00-00100

TIMOTHY R. LEWIS
 2587 W KY 8
 VANCEBURG, KY 41179
 D.B. 229, PG. 186
 PVA 1021-00-00-00804

ALAN RUARK
 THERESA (WF)
 170 CROOKED CREEK ROAD
 VANCEBURG, KY 41179
 D.B. 230, PG. 282
 PVA 1021-00-00-00813

ALAN RUARK
 THERESA (WF)
 170 CROOKED CREEK ROAD
 VANCEBURG, KY 41179
 D.B. 231, PG. 299
 PVA 1021-00-00-00814

JERRY WALKER
 SHEILA (WF)
 1206 W KY 8
 VANCEBURG, KY 41179
 D.B. 238, PG. 24
 PVA 1021-00-00-00801

20 LF. - 8" PVC
 CASING PIPE

INSTALLED 4" WATER LINE ON
 CROOKED CREEK ROAD R/W

40 LF. - 8" PVC CASING
 PIPE, 19' OFF C.L. ROAD

15' OFF C.L.
 ROAD

4" PVC SDR 17, CL. 250
 WATER LINE

53' OFF C.L.
 ROAD

13' OFF C.L.
 ROAD

12' OFF C.L.
 ROAD

11' OFF C.L.
 ROAD

35' OFF C.L. ROAD
 11' OFF POLE

EXIST. 48" DRAINAGE
 STRUCTURE

SEE SHEET 16A FOR
 SERVICE LINE

ALL METERS THIS SHEET SHALL
 INCLUDE INDIVIDUAL PRVS.

UTILITY NOTE
 UTILITIES SHOWN HEREON WERE LOCATED FROM ACTUAL
 FIELD EVIDENCE, EXISTING UTILITY AGENCIES RECORDS
 AND ANY OTHER AVAILABLE EVIDENCE. OTHER
 UTILITIES MAY EXIST AND NOT BE SHOWN OR VARY
 FROM WHERE SHOWN. NO GUARANTEE IS EXPRESSED OR
 IMPLIED AS TO THE ACTUAL LOCATION OF UTILITIES
 SHOWN HEREON BUT NOT VISIBLE FROM THE SURFACE.

BASE BID

NO.	DATE	REVISIONS	CHK'D	APPR'D	DATE

PROJECT: 4220.00 DATE: JAN. 2016		
SCALE: 1" = 100'		
DESIGNED BY	BGB	DATE
DRAWN BY	SAB	
CHECKED BY	CAS	
RECORD DWG.		

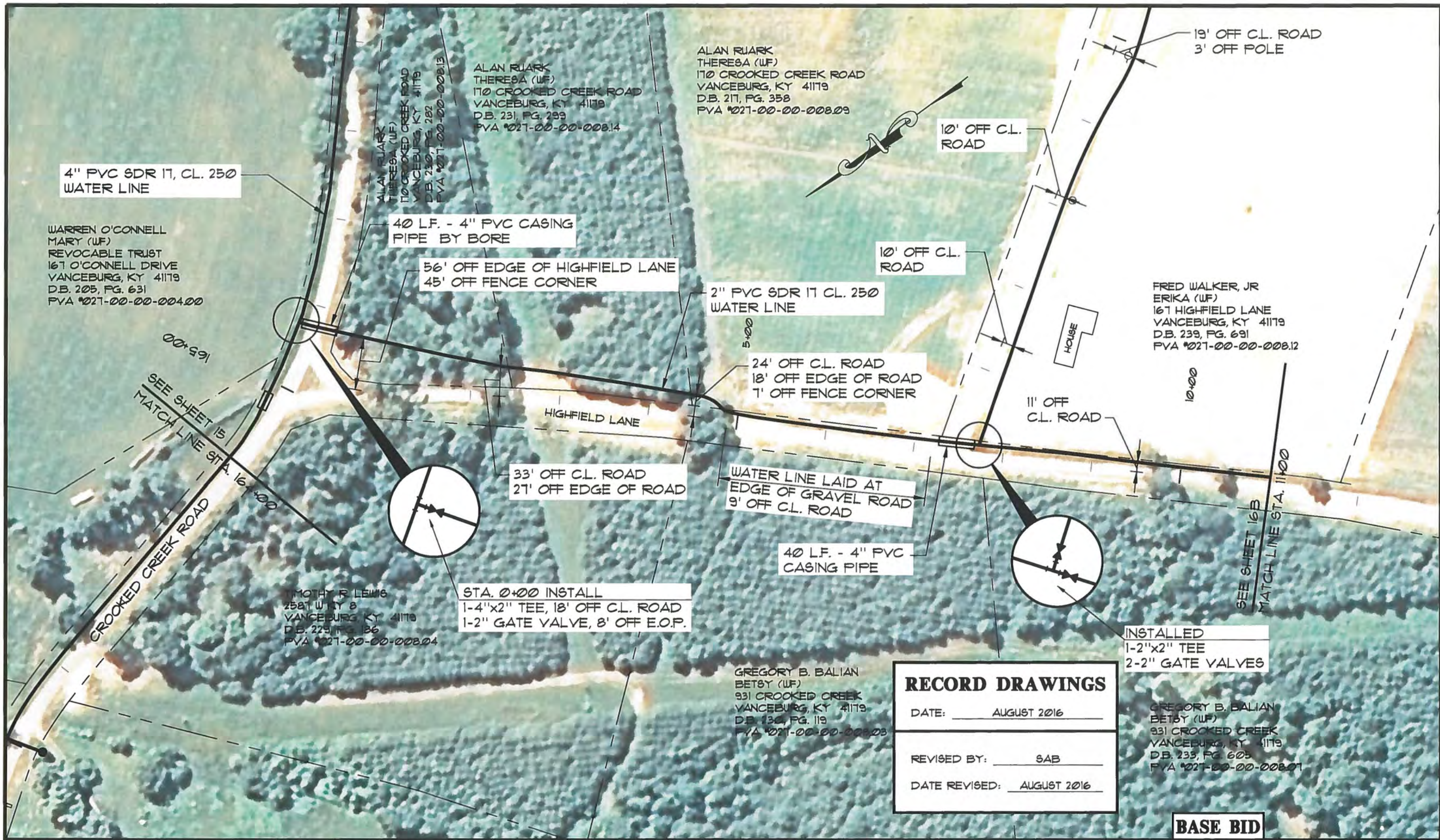


3 HMB CIRCLE
 FRANKFORT, KENTUCKY
 (502) 695-9800
 (502) 695-9810 FAX

**WESTERN LEWIS-RECTORVILLE
 PHASE V WATER SYSTEM IMPROVEMENTS
 MASON & LEWIS COUNTY, KENTUCKY**

CROOKED CREEK LOOP EXTENSION

SHEET
 16



RECORD DRAWINGS

DATE: AUGUST 2016

REVISED BY: SAB

DATE REVISED: AUGUST 2016

INSTALLED
1-2"x2" TEE
2-2" GATE VALVES

GREGORY B. BALIAN
BETSY (WF)
931 CROOKED CREEK
VANCEBURG, KY 41179
D.B. 235, PG. 605
PVA #021-00-00-008.01

BASE BID

NO.	DATE	REVISIONS	CHK'D	APPR'D	DATE

PROJECT: 4220.00 DATE: JAN 2016
SCALE: 1" = 100'

DESIGNED BY	NAME	DATE
BGB	BGB	
DRAWN BY	SAB	
CHECKED BY	CAS	
RECORD DWGS.		

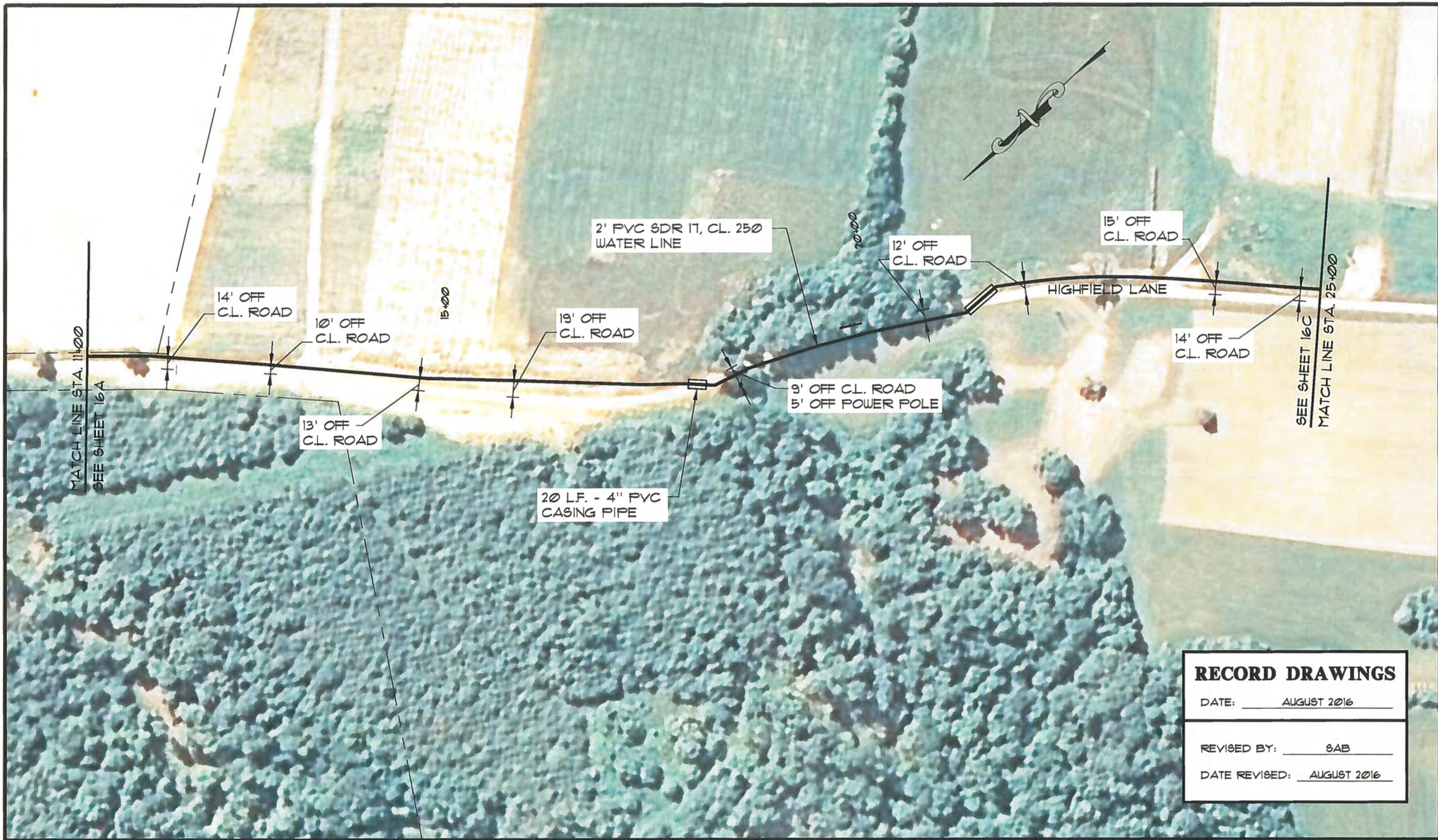


3 HMB CIRCLE
FRANKFORT, KENTUCKY
(502) 695-9800
(502) 695-9810 FAX

**WESTERN LEWIS RECTORVILLE
WATER SYSTEM IMPROVEMENTS
MASON & LEWIS COUNTY, KENTUCKY**

**HIGHFIELD LANE EXTENSION
STA. 0+00 TO STA. 11+00**

SHEET
16A



RECORD DRAWINGS
 DATE: AUGUST 2016
 REVISED BY: SAB
 DATE REVISED: AUGUST 2016

NO.	DATE	REVISIONS	CHK'D	APPR'D	DATE

PROJECT: 422000 DATE: SEPT. 2014
 SCALE: 1" = 100'

	NAME	DATE
DESIGNED BY	CAS	
DRAWN BY	SAB	
CHECKED BY	CAS	
RECORD DUGS.		

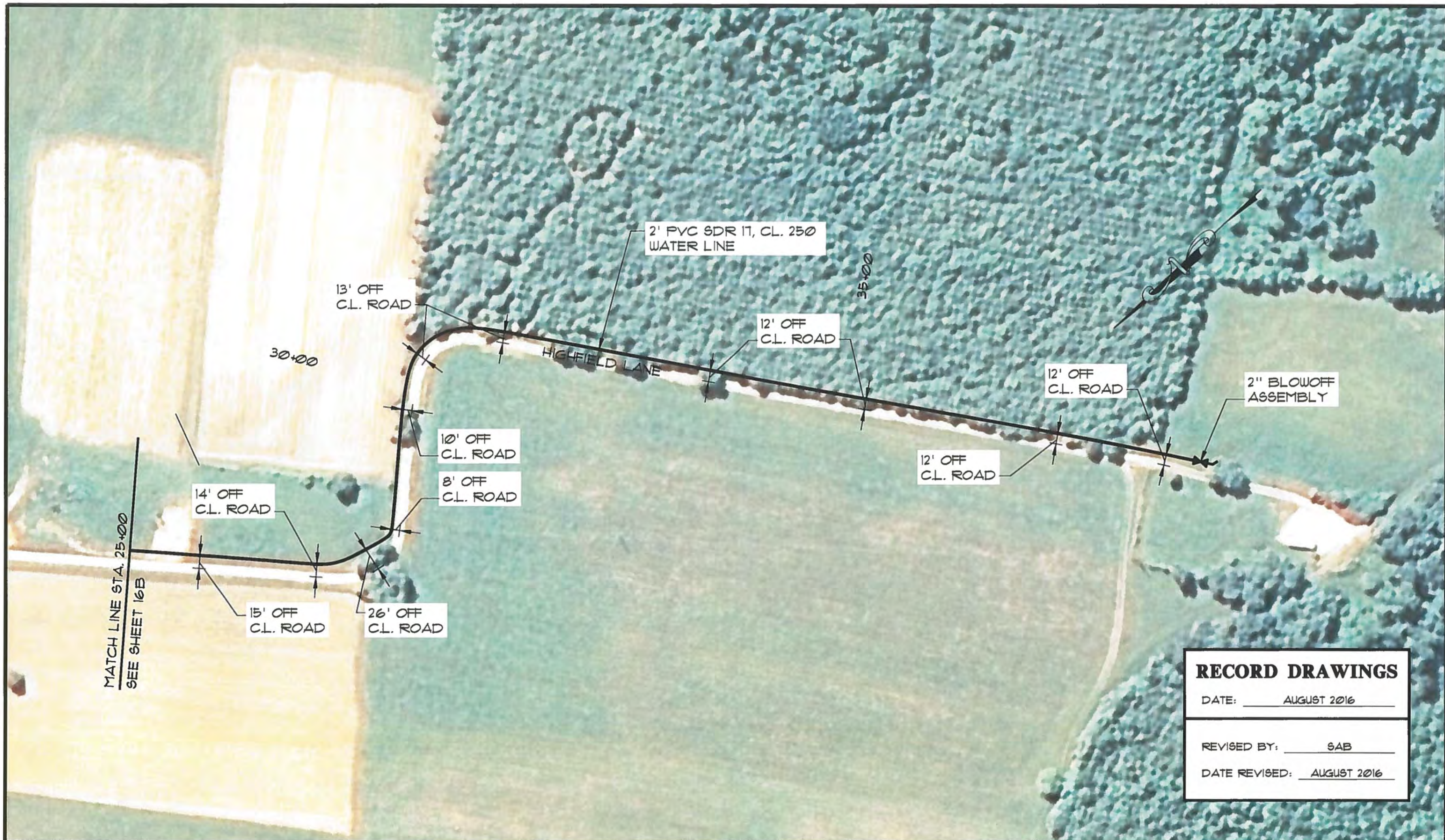


3 HMB CIRCLE
 FRANKFORT, KENTUCKY
 (502) 695-3800
 (502) 695-3810 FAX

**WESTERN LEWIS RECTORVILLE
 WATER SYSTEM IMPROVEMENTS
 MASON & LEWIS COUNTY, KENTUCKY**

**HIGHFIELD LANE EXTENSION
 STA. 11+00 TO STA. 25+00**

SHEET
 16B



MATCH LINE STA. 25+00
SEE SHEET 16B

30+00

35+00

HIGHFIELD LANE

2" PVC SDR 11, CL. 250
WATER LINE

13' OFF
C.L. ROAD

12' OFF
C.L. ROAD

12' OFF
C.L. ROAD

2" BLOWOFF
ASSEMBLY

10' OFF
C.L. ROAD

12' OFF
C.L. ROAD

14' OFF
C.L. ROAD

8' OFF
C.L. ROAD

15' OFF
C.L. ROAD

26' OFF
C.L. ROAD

RECORD DRAWINGS

DATE: AUGUST 2016

REVISED BY: SAB

DATE REVISED: AUGUST 2016

NO.	DATE	REVISIONS	CHKD	APPRD	DATE

PROJECT: 4220.00 DATE: SEPT. 2014
SCALE: 1" = 100'

	NAME	DATE
DESIGNED BY	CAS	
DRAWN BY	SAB	
CHECKED BY	CAS	
RECORD DUGS.		

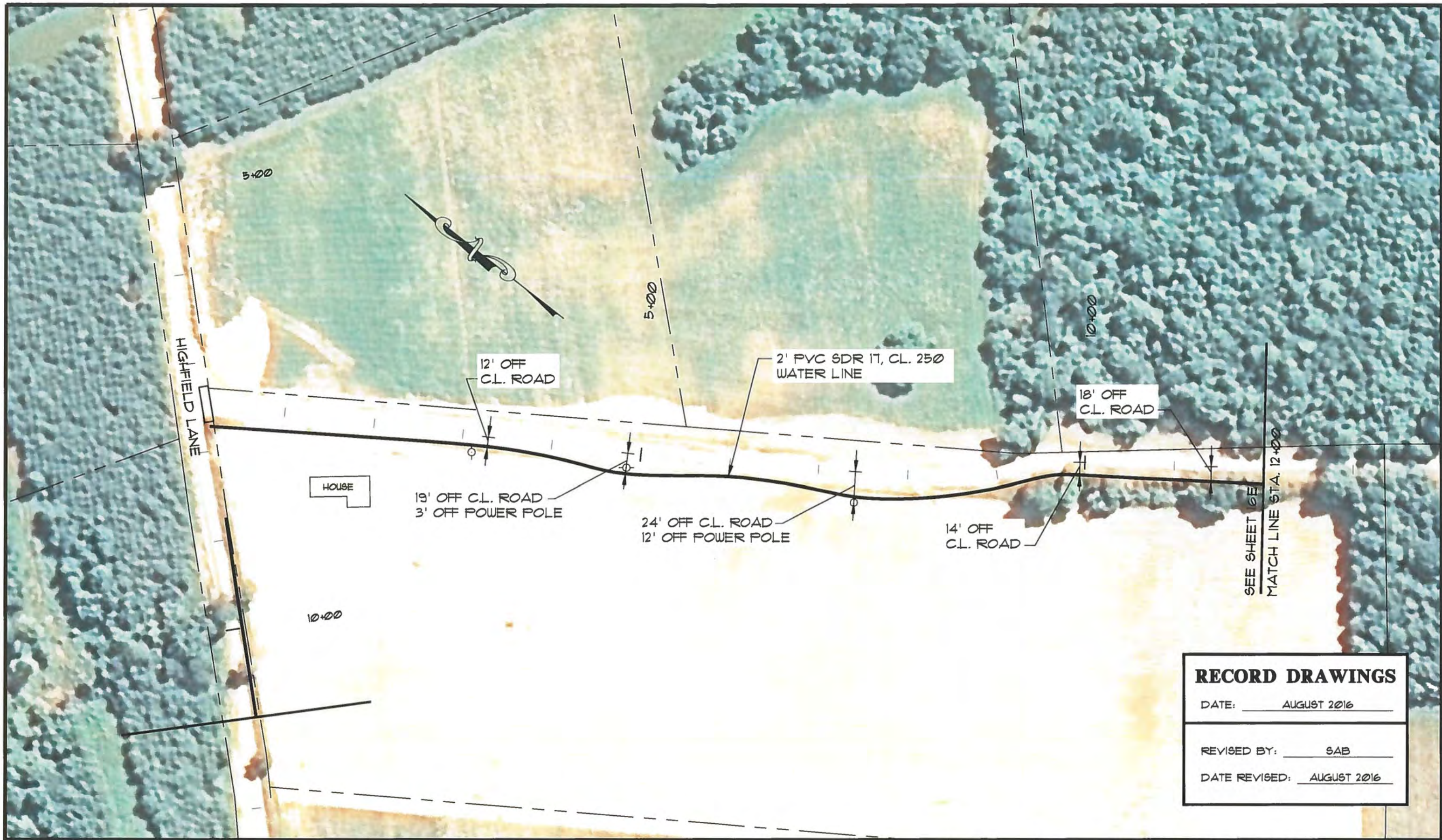


3 HMB CIRCLE
FRANKFORT, KENTUCKY
(502) 695-9800
(502) 695-9810 FAX

**WESTERN LEWIS RECTORVILLE
WATER SYSTEM IMPROVEMENTS
MASON & LEWIS COUNTY, KENTUCKY**

**HIGHFIELD LANE EXTENSION
STA. 25+00 TO STA. 39+08**

SHEET
16C



RECORD DRAWINGS
 DATE: AUGUST 2016
 REVISED BY: SAB
 DATE REVISED: AUGUST 2016

NO.	DATE	REVISIONS	CHK'D	APPR'D	DATE

PROJECT: 422000 DATE: SEPT. 2014
 SCALE: 1" = 100'

	NAME	DATE
DESIGNED BY	CAS	
DRAWN BY	SAB	
CHECKED BY	CAS	
RECORD DWG.		



3 HMB CIRCLE
 FRANKFORT, KENTUCKY
 (502) 635-3800
 (502) 635-3810 FAX

**WESTERN LEWIS RECTORVILLE
 WATER SYSTEM IMPROVEMENTS
 MASON & LEWIS COUNTY, KENTUCKY**

**HIGHFIELD LANE EXTENSION
 STA. 0+00 TO STA. 12+00**

SHEET
 16D



RECORD DRAWINGS
 DATE: AUGUST 2016
 REVISED BY: SAB
 DATE REVISED: AUGUST 2016

NO.	DATE	REVISIONS	CHK'D	APPR'D	DATE

PROJECT: 432000 DATE: SEPT. 2014
 SCALE: 1" = 100'

DESIGNED BY	NAME	DATE
CAS	CAS	
DRAWN BY	SAB	
CHECKED BY	CAS	
RECORD DWSG.		

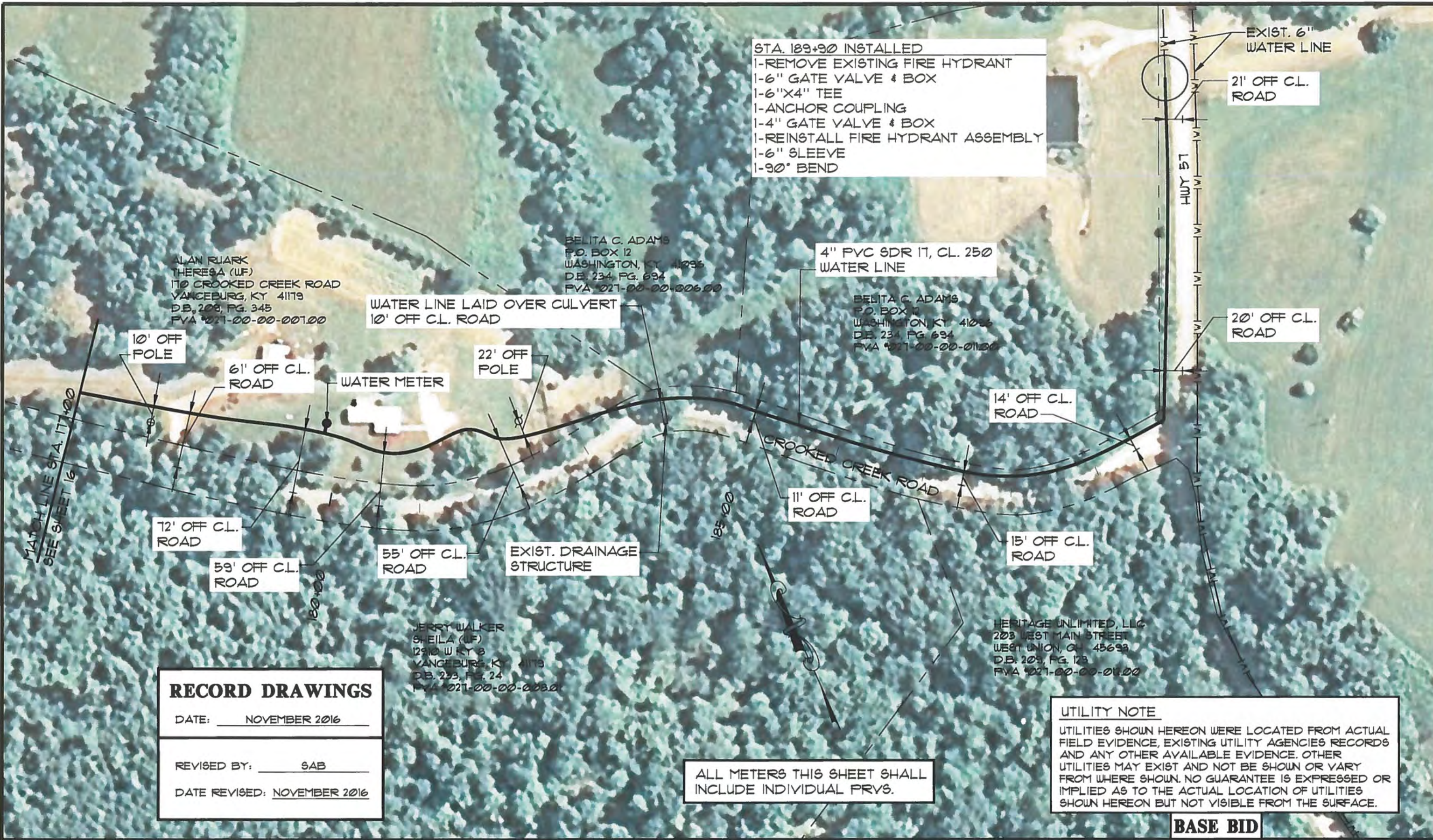
HMB
 PROFESSIONAL ENGINEERS, INC.

3 HMB CIRCLE
 FRANKFORT, KENTUCKY
 (502) 695-9800
 (502) 695-9810 FAX

**WESTERN LEWIS RECTORVILLE
 WATER SYSTEM IMPROVEMENTS
 MASON & LEWIS COUNTY, KENTUCKY**

HIGHFIELD LANE EXTENSION

SHEET
 16E



STA. 189+90 INSTALLED
 1-REMOVE EXISTING FIRE HYDRANT
 1-6" GATE VALVE & BOX
 1-6"X4" TEE
 1-ANCHOR COUPLING
 1-4" GATE VALVE & BOX
 1-REINSTALL FIRE HYDRANT ASSEMBLY
 1-6" SLEEVE
 1-90° BEND

ALAN RIARK
 THERESA (WF)
 170 CROOKED CREEK ROAD
 VANCEBURG, KY 41179
 D.B. 208, PG. 345
 FVA 021-00-00-001.00

BELITA C. ADAMS
 P.O. BOX 12
 WASHINGTON, KY 40395
 D.B. 234, PG. 694
 FVA 021-00-00-006.00

4" PVC SDR 17, CL. 250
 WATER LINE

BELITA C. ADAMS
 P.O. BOX 12
 WASHINGTON, KY 40395
 D.B. 234, PG. 694
 FVA 021-00-00-011.00

10' OFF
 POLE

61' OFF C.L.
 ROAD

WATER METER

22' OFF
 POLE

20' OFF C.L.
 ROAD

14' OFF C.L.
 ROAD

MATCH LINE STA. 177+00
 SEE SHEET 16

12' OFF C.L.
 ROAD

59' OFF C.L.
 ROAD

55' OFF C.L.
 ROAD

EXIST. DRAINAGE
 STRUCTURE

11' OFF C.L.
 ROAD

15' OFF C.L.
 ROAD

JERRY WALKER
 SHEILA (WF)
 12910 W KY 8
 VANCEBURG, KY 41173
 D.B. 233, PG. 24
 FVA 021-00-00-003.00

HERITAGE UNLIMITED, LLC
 203 WEST MAIN STREET
 WEST UNION, OH 43693
 D.B. 203, PG. 123
 FVA 021-00-00-004.00

RECORD DRAWINGS

DATE: NOVEMBER 2016

REVISED BY: SAB

DATE REVISED: NOVEMBER 2016

ALL METERS THIS SHEET SHALL
 INCLUDE INDIVIDUAL PRYS.

UTILITY NOTE
 UTILITIES SHOWN HEREON WERE LOCATED FROM ACTUAL
 FIELD EVIDENCE, EXISTING UTILITY AGENCIES RECORDS
 AND ANY OTHER AVAILABLE EVIDENCE. OTHER
 UTILITIES MAY EXIST AND NOT BE SHOWN OR VARY
 FROM WHERE SHOWN. NO GUARANTEE IS EXPRESSED OR
 IMPLIED AS TO THE ACTUAL LOCATION OF UTILITIES
 SHOWN HEREON BUT NOT VISIBLE FROM THE SURFACE.

BASE BID

NO.	DATE	REVISIONS	CHKD	APPRD	DATE

PROJECT: 422020 DATE: JAN. 2016		
SCALE: 1" = 100'		
DESIGNED BY	NAME	DATE
DRAWN BY	SAB	
CHECKED BY	CAS	
RECORD DWSG.		



3 HMB CIRCLE
 FRANKFORT, KENTUCKY
 (502) 695-9800
 (502) 695-9810 FAX

**WESTERN LEWIS-RECTORVILLE
 PHASE V WATER SYSTEM IMPROVEMENTS
 MASON & LEWIS COUNTY, KENTUCKY**

CROOKED CREEK LOOP EXTENSION



RICHARD A. HORDE
 CARILYN J. (WF)
 9152 SPRINGDALE ROAD
 MAYSVILLE, KY 41056
 D.B. 222, PG. 585
 PVA 1012-00-00-011.00

RICHARD A. HORDE
 CARILYN J. (WF)
 9152 SPRINGDALE ROAD
 MAYSVILLE, KY 41056
 D.B. 222, PG. 585
 PVA 1012-00-00-011.00

SPRINGDALE ROAD PRV VAULT
 SEE DETAIL SHEET PRV-1

RECORD DRAWINGS

DATE: NOVEMBER 2016

REVISED BY: SAB

DATE REVISED: NOVEMBER 2016

UTILITY NOTE

UTILITIES SHOWN HEREON WERE LOCATED FROM ACTUAL FIELD EVIDENCE, EXISTING UTILITY AGENCIES RECORDS AND ANY OTHER AVAILABLE EVIDENCE. OTHER UTILITIES MAY EXIST AND NOT BE SHOWN OR VARY FROM WHERE SHOWN. NO GUARANTEE IS EXPRESSED OR IMPLIED AS TO THE ACTUAL LOCATION OF UTILITIES SHOWN HEREON BUT NOT VISIBLE FROM THE SURFACE.

BASE BID

NO.	DATE	REVISIONS	CHKD	APPRD	DATE

PROJECT: 4220.00 DATE: JAN. 2016		
SCALE: 1" = 100'		
DESIGNED BY	NAME	DATE
DRAWN BY	BGB	
CHECKED BY	SAB	
RECORD DWG.	CAS	



3 HMB CIRCLE
 FRANKFORT, KENTUCKY
 (502) 695-9800
 (502) 695-9810 FAX

**WESTERN LEWIS RECTORVILLE
 WATER SYSTEM IMPROVEMENTS
 MASON & LEWIS COUNTY, KENTUCKY**

SPRINGDALE ROAD PRV

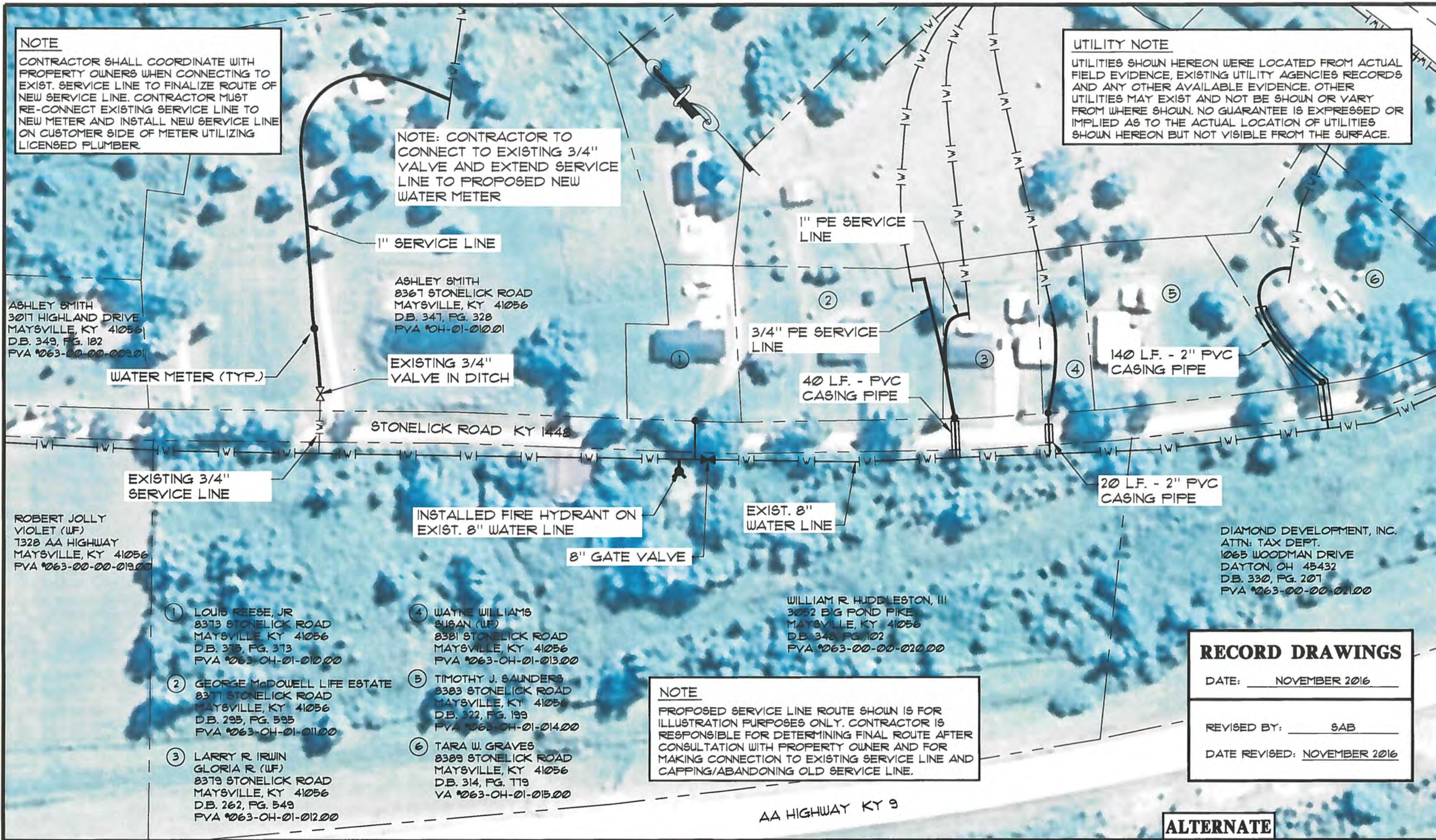
NOTE

CONTRACTOR SHALL COORDINATE WITH PROPERTY OWNERS WHEN CONNECTING TO EXIST. SERVICE LINE TO FINALIZE ROUTE OF NEW SERVICE LINE. CONTRACTOR MUST RE-CONNECT EXISTING SERVICE LINE TO NEW METER AND INSTALL NEW SERVICE LINE ON CUSTOMER SIDE OF METER UTILIZING LICENSED PLUMBER.

NOTE: CONTRACTOR TO CONNECT TO EXISTING 3/4" VALVE AND EXTEND SERVICE LINE TO PROPOSED NEW WATER METER

UTILITY NOTE

UTILITIES SHOWN HEREON WERE LOCATED FROM ACTUAL FIELD EVIDENCE, EXISTING UTILITY AGENCIES RECORDS AND ANY OTHER AVAILABLE EVIDENCE. OTHER UTILITIES MAY EXIST AND NOT BE SHOWN OR VARY FROM WHERE SHOWN. NO GUARANTEE IS EXPRESSED OR IMPLIED AS TO THE ACTUAL LOCATION OF UTILITIES SHOWN HEREON BUT NOT VISIBLE FROM THE SURFACE.



ASHLEY SMITH
3017 HIGHLAND DRIVE
MAYSVILLE, KY 41056
D.B. 349, PG. 182
PVA 1063-00-00-003.01

ASHLEY SMITH
8367 STONELICK ROAD
MAYSVILLE, KY 41056
D.B. 347, PG. 328
PVA 1063-01-010.01

ROBERT JOLLY
VIOLET (WF)
1328 AA HIGHWAY
MAYSVILLE, KY 41056
PVA 1063-00-00-019.00

① LOUIS REESE, JR
8373 STONELICK ROAD
MAYSVILLE, KY 41056
D.B. 373, PG. 373
PVA 1063-01-010.00

② GEORGE McDOWELL LIFE ESTATE
8371 STONELICK ROAD
MAYSVILLE, KY 41056
D.B. 295, PG. 595
PVA 1063-01-011.00

③ LARRY R. IRWIN
GLORIA R (WF)
8379 STONELICK ROAD
MAYSVILLE, KY 41056
D.B. 262, PG. 549
PVA 1063-01-012.00

④ WAYNE WILLIAMS
SUSAN (WF)
8381 STONELICK ROAD
MAYSVILLE, KY 41056
PVA 1063-01-013.00

⑤ TIMOTHY J. SAUNDERS
8383 STONELICK ROAD
MAYSVILLE, KY 41056
D.B. 322, PG. 199
PVA 1063-01-014.00

⑥ TARA W. GRAVES
8389 STONELICK ROAD
MAYSVILLE, KY 41056
D.B. 314, PG. 119
VA 1063-01-015.00

WILLIAM R. HUDDLESTON, III
3152 BIG POND PIKE
MAYSVILLE, KY 41056
D.B. 348, PG. 102
PVA 1063-00-00-020.00

DIAMOND DEVELOPMENT, INC.
ATTN: TAX DEPT.
1065 WOODMAN DRIVE
DAYTON, OH 45432
D.B. 330, PG. 207
PVA 1063-00-00-021.00

NOTE

PROPOSED SERVICE LINE ROUTE SHOWN IS FOR ILLUSTRATION PURPOSES ONLY. CONTRACTOR IS RESPONSIBLE FOR DETERMINING FINAL ROUTE AFTER CONSULTATION WITH PROPERTY OWNER AND FOR MAKING CONNECTION TO EXISTING SERVICE LINE AND CAPPING/ABANDONING OLD SERVICE LINE.

RECORD DRAWINGS

DATE: NOVEMBER 2016

REVISED BY: SAB

DATE REVISED: NOVEMBER 2016

ALTERNATE

NO.	DATE	REVISIONS	CHK'D	APPR'D	DATE

PROJECT: 4220.00 DATE: JAN 2016
SCALE: 1" = 100'

DESIGNED BY	NAME	DATE
	BGB	
DRAWN BY	SAB	
CHECKED BY	CAS	
RECORD DUGS.		



3 HMB CIRCLE
FRANKFORT, KENTUCKY
(502) 695-9800
(502) 695-9810 FAX

**WESTERN LEWIS-RECTORVILLE
PHASE V WATER SYSTEM IMPROVEMENTS
MASON & LEWIS COUNTY, KENTUCKY**

STONELICK ROAD METER REPLACEMENT



RECORD DRAWINGS
 DATE: NOVEMBER 2016
 REVISED BY: SAB
 DATE REVISED: NOVEMBER 2016

ALTERNATE

NO.	DATE	REVISIONS	CHKD	APPRD	DATE

PROJECT: 4220.00 DATE: JAN 2016
 SCALE: 1" = 100'

	NAME	DATE
DESIGNED BY	BGB	
DRAWN BY	SAB	
CHECKED BY	CAS	
RECORD DUGG.		



3 HMB CIRCLE
 FRANKFORT, KENTUCKY
 (502) 695-9800
 (502) 695-9810 FAX

**WESTERN LEWIS RECTORVILLE
 WATER SYSTEM IMPROVEMENTS
 MASON & LEWIS COUNTY, KENTUCKY**

STONELICK ROAD METER REPLACEMENT

SHEET
 20

OWNER NOTE : TO TEST CREEK CROSSING #1 FOR LEAKS TAPPING VALVE @ STA. 0+00 (CONNECTION TO SPRINGDALE RD.) MUST BE CLOSED AND VALVE AT STA. 24+85 (CONNECTION TO OWL HOLLOW) MUST BE OPEN.

STA. 0+00 INSTALLED
1-6"x6" TEE, 24' OFF C.L. ROAD
1-6" GATE VALVE
1-90° BEND

STA. 2+50 TO STA. 13+00
INSTALLED 6" PVC WATER LINE
ALONG TOE OF EXIST. SLOPE

CREEK CROSSING #1
INSTALL 6" HDPE DR9 WATER LINE
BY DIRECTIONAL DRILLING

RICHARD HORD
9152 SPRINGDALE ROAD
MAYSVILLE, KY 41056
D.B. 202, PG. 343
PVA #072-00-00-010.00

6" PVC SDR 17, CL. 250
WATER LINE

6" GATE VALVE W/ TAPS
29' OFF C.L. ROAD
22' OFF POLE

31' OFF C.L. ROAD
4' OFF POLE

29' OFF C.L. ROAD
5' OFF POLE

RICHARD HORD
9152 SPRINGDALE ROAD
MAYSVILLE, KY 41056
D.B. 208, PG. 31
PVA #072-00-00-011.03

LAVETA BURTON
PHYLLIS MASTIN
9017 SPRINGDALE ROAD
MAYSVILLE, KY 41056
D.B. 199, PG. 586
PVA #072-00-00-009.00

21' OFF C.L. ROAD
5' OFF POLE

3/4" SERVICE LINE BY BORE W/
30 L.F. - 2" PVC CASING

RECONNECT EXIST.
WATER METER TO NEW
6" PVC WATER LINE

38' OFF C.L.
ROAD

50' OFF C.L. ROAD
6' OFF POLE
15' DEEP

EXIST. 6" C900
WATER LINE

RICHARD HORD
9152 SPRINGDALE ROAD
MAYSVILLE, KY 41056
D.B. 208, PG. 31
PVA #072-00-00-011.03

RECORD DRAWINGS

DATE: NOVEMBER 2016

REVISED BY: SAB

DATE REVISED: NOVEMBER 2016

RICHARD HORD
9152 SPRINGDALE ROAD
MAYSVILLE, KY 41056
D.B. 202, PG. 343
PVA #072-00-00-010.00

UTILITY NOTE
UTILITIES SHOWN HEREON WERE LOCATED FROM ACTUAL FIELD EVIDENCE, EXISTING UTILITY AGENCIES RECORDS AND ANY OTHER AVAILABLE EVIDENCE. OTHER UTILITIES MAY EXIST AND NOT BE SHOWN OR VARY FROM WHERE SHOWN. NO GUARANTEE IS EXPRESSED OR IMPLIED AS TO THE ACTUAL LOCATION OF UTILITIES SHOWN HEREON BUT NOT VISIBLE FROM THE SURFACE.

ALTERNATE

NO.	DATE	REVISIONS	CHK'D	APPR'D	DATE

PROJECT: 4220.00 DATE: JAN. 2016
SCALE: 1" = 100'

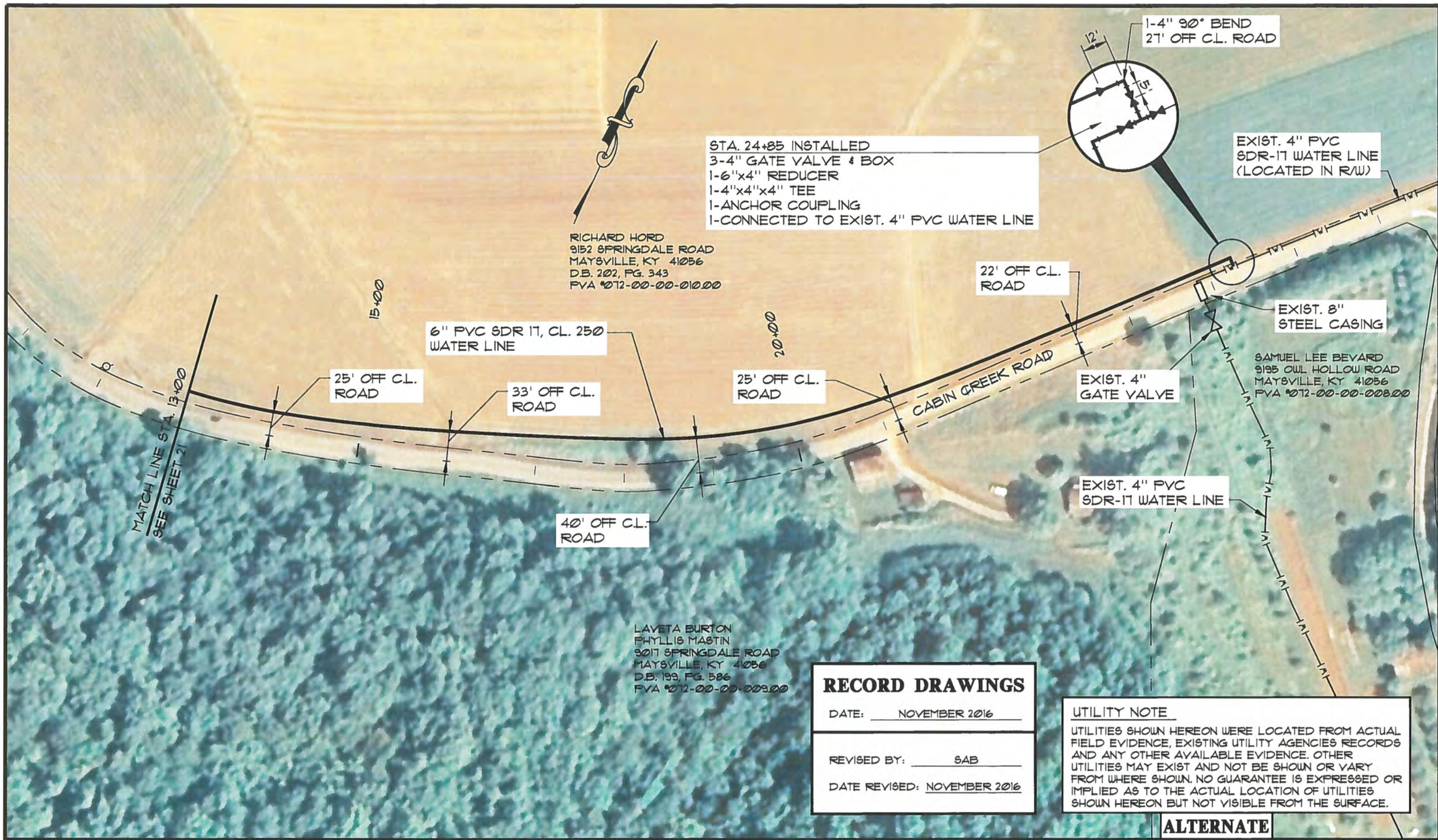
DESIGNED BY	NAME	DATE
	BGB	
DRAWN BY	SAB	
CHECKED BY	CAS	
RECORD DUGG.		



3 HMB CIRCLE
FRANKFORT, KENTUCKY
(502) 695-9800
(502) 695-9810 FAX

**WESTERN LEWIS-RECTORVILLE
PHASE V WATER SYSTEM IMPROVEMENTS
MASON & LEWIS COUNTY, KENTUCKY**

CABIN CREEK WEST LOOP EXTENSION



STA. 24+85 INSTALLED
 3-4" GATE VALVE & BOX
 1-6"x4" REDUCER
 1-4"x4"x4" TEE
 1-ANCHOR COUPLING
 1-CONNECTED TO EXIST. 4" PVC WATER LINE

RICHARD HORD
 9152 SPRINGDALE ROAD
 MAYSVILLE, KY 41056
 D.B. 202, PG. 343
 PVA 1012-00-00-01000

EXIST. 4" PVC
 SDR-17 WATER LINE
 (LOCATED IN R/W)

22' OFF C.L.
 ROAD

EXIST. 8" STEEL CASING

SAMUEL LEE BEVARD
 9195 OWL HOLLOW ROAD
 MAYSVILLE, KY 41056
 PVA 1012-00-00-00800

6" PVC SDR 17, CL. 250
 WATER LINE

25' OFF C.L.
 ROAD

33' OFF C.L.
 ROAD

25' OFF C.L.
 ROAD

EXIST. 4" GATE VALVE

MATCH LINE STA. 13+00
 SEE SHEET 21

EXIST. 4" PVC
 SDR-17 WATER LINE

40' OFF C.L.
 ROAD

LAVETA BURTON
 PHYLLIS MASTIN
 9017 SPRINGDALE ROAD
 MAYSVILLE, KY 41056
 D.B. 199, PG. 586
 PVA 1012-00-00-00900

RECORD DRAWINGS
 DATE: NOVEMBER 2016
 REVISED BY: SAB
 DATE REVISED: NOVEMBER 2016

UTILITY NOTE
 UTILITIES SHOWN HEREON WERE LOCATED FROM ACTUAL FIELD EVIDENCE, EXISTING UTILITY AGENCIES RECORDS AND ANY OTHER AVAILABLE EVIDENCE. OTHER UTILITIES MAY EXIST AND NOT BE SHOWN OR VARY FROM WHERE SHOWN. NO GUARANTEE IS EXPRESSED OR IMPLIED AS TO THE ACTUAL LOCATION OF UTILITIES SHOWN HEREON BUT NOT VISIBLE FROM THE SURFACE.

ALTERNATE

NO.	DATE	REVISIONS	CHKD	APPRD	DATE

PROJECT: 4220.00 DATE: JAN 2016		
SCALE: 1" = 100'		
DESIGNED BY	BGB	DATE
DRAWN BY	SAB	
CHECKED BY	CAS	
RECORD DUGS.		



3 HMB CIRCLE
 FRANKFORT, KENTUCKY
 (502) 695-9800
 (502) 695-9810 FAX

**WESTERN LEWIS-RECTORVILLE
 PHASE V WATER SYSTEM IMPROVEMENTS
 MASON & LEWIS COUNTY, KENTUCKY**

CABIN CREEK WEST LOOP EXTENSION

STACY D. LYKINS
 P.O. BOX 136
 TOLLESBORO, KY 41189
 D.B. 196, PG. 668
 PVA #019-00-00-01700

VICKI LOU FRALEY
 789 KY 57
 VANCEBURG, KY 41179
 D.B. 228, PG. 501
 PVA #019-00-00-01007

DARRELL W. FANNIN
 938 CRAYCRAFT ROAD
 TOLLESBORO, KY 41189
 D.B. 241, PG. 675
 PVA #019-00-00-01100

KENNETH THOROUGHMAN
 1397 LITTLE CABIN CREEK
 VANCEBURG, KY 41179
 PVA #023-00-00-01500

SAMUEL M. WRIGHT
 168 CANAAN CHURCH SPUR
 TOLLESBORO, KY 41189
 D.B. 235, PG. 329
 PVA #020-00-00-01000

EXIST. 6" WATER LINE

VICKI LOU FRALEY
 789 KY 57
 VANCEBURG, KY 41179
 D.B. 228, PG. 501
 PVA #019-00-00-01008

40 L.F. - 8" STEEL CASING PIPE BY BORE & JACK

60 L.F. - 8" PVC TYPE "B" CREEK CROSSING

42' OFF C.L. ROAD

16' OFF C.L. ROAD

4" PVC SDR 17, CL. 250 WATER LINE

31' OFF C.L. ROAD

70' OFF C.L. ROAD

18' OFF C.L. ROAD

SEE SHEET 24
 MATCH LINE STA. 17+00

DENISE R. ASH
 2740 POPLAR FLAT ROAD
 TOLLESBORO, KY 41189
 D.B. 110, PG. 421
 PVA #023-00-00-01400

RECORD DRAWINGS

DATE: NOVEMBER 2016

REVISED BY: SAB

DATE REVISED: NOVEMBER 2016

UTILITY NOTE

UTILITIES SHOWN HEREON WERE LOCATED FROM ACTUAL FIELD EVIDENCE, EXISTING UTILITY AGENCIES RECORDS AND ANY OTHER AVAILABLE EVIDENCE. OTHER UTILITIES MAY EXIST AND NOT BE SHOWN OR VARY FROM WHERE SHOWN. NO GUARANTEE IS EXPRESSED OR IMPLIED AS TO THE ACTUAL LOCATION OF UTILITIES SHOWN HEREON BUT NOT VISIBLE FROM THE SURFACE.

ALTERNATE

NO.	DATE	REVISIONS	CHK'D	APPR'D	DATE

PROJECT: 4220.00 DATE: JAN. 2016
 SCALE: 1" = 100'

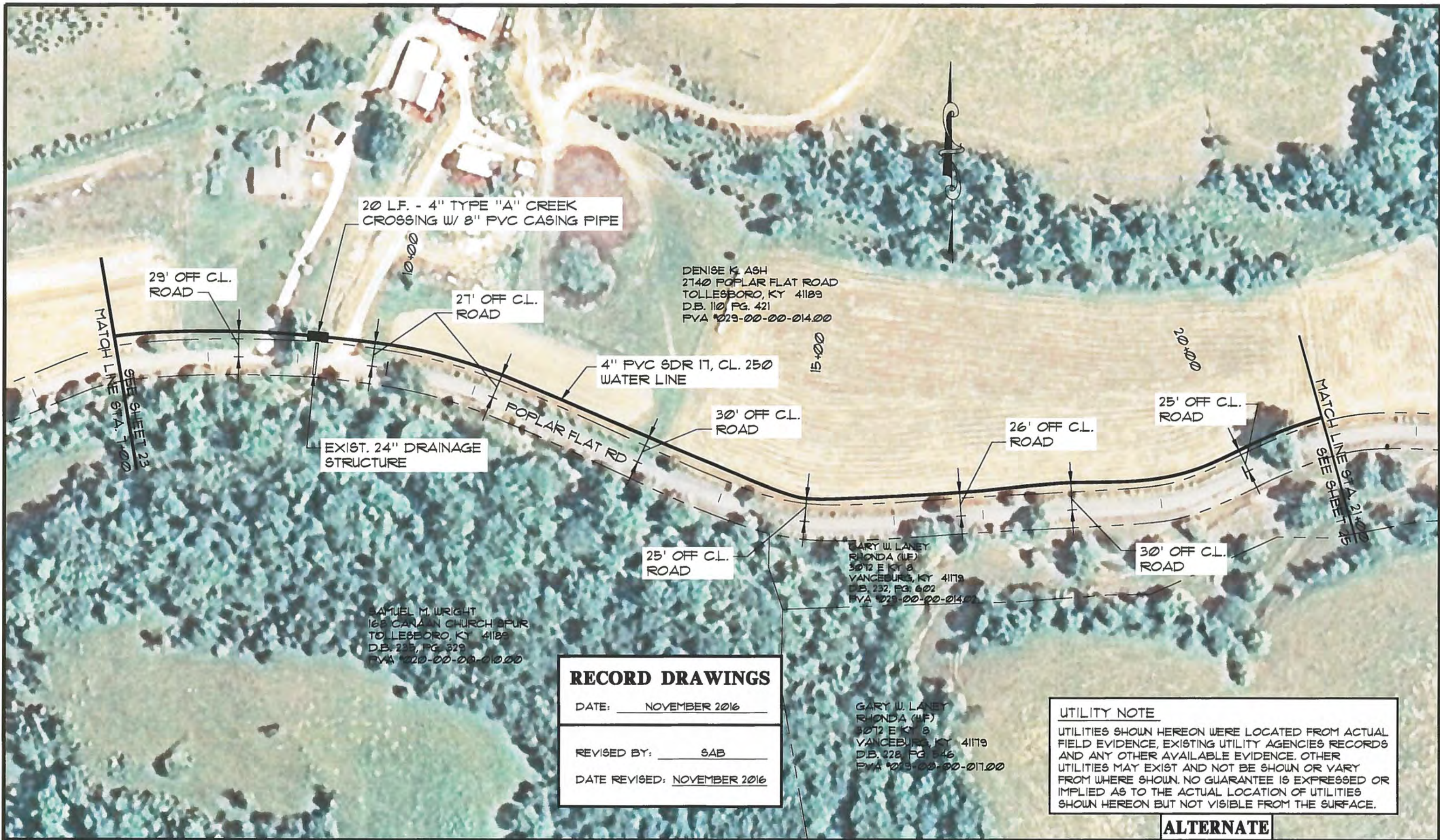
DESIGNED BY	NAME	DATE
	BGB	
DRAWN BY	SAB	
CHECKED BY	CAS	
RECORD DUGG.		



3 HMB CIRCLE
 FRANKFORT, KENTUCKY
 (502) 695-9800
 (502) 695-9810 FAX

**WESTERN LEWIS-RECTORVILLE
 PHASE V WATER SYSTEM IMPROVEMENTS
 MASON & LEWIS COUNTY, KENTUCKY**

POPLAR FLAT LOOP EXTENSION



20 LF. - 4" TYPE "A" CREEK CROSSING W/ 8" PVC CASING PIPE

29' OFF C.L. ROAD

27' OFF C.L. ROAD

4" PVC SDR 17, CL. 250 WATER LINE

30' OFF C.L. ROAD

26' OFF C.L. ROAD

25' OFF C.L. ROAD

EXIST. 24" DRAINAGE STRUCTURE

POPLAR FLAT RD

25' OFF C.L. ROAD

30' OFF C.L. ROAD

SAMUEL M. WRIGHT
166 CANAN CHURCH SPUR
TO LEBORO, KY 41189
D.B. 235, PG. 329
PVA 020-00-00-010.00

DENISE K. ASH
2740 POPLAR FLAT ROAD
TOLLESBORO, KY 41189
D.B. 110, PG. 421
PVA 023-00-00-014.00

GARY W. LANEY
RHONDA (LF)
3072 E KY 8
VANCEBURG, KY 41179
D.B. 232, PG. 602
PVA 023-00-00-014.00

GARY W. LANEY
RHONDA (LF)
3072 E KY 8
VANCEBURG, KY 41179
D.B. 228, PG. 546
PVA 023-00-00-017.00

RECORD DRAWINGS

DATE: NOVEMBER 2016

REVISED BY: SAB

DATE REVISED: NOVEMBER 2016

UTILITY NOTE

UTILITIES SHOWN HEREON WERE LOCATED FROM ACTUAL FIELD EVIDENCE, EXISTING UTILITY AGENCIES RECORDS AND ANY OTHER AVAILABLE EVIDENCE. OTHER UTILITIES MAY EXIST AND NOT BE SHOWN OR VARY FROM WHERE SHOWN. NO GUARANTEE IS EXPRESSED OR IMPLIED AS TO THE ACTUAL LOCATION OF UTILITIES SHOWN HEREON BUT NOT VISIBLE FROM THE SURFACE.

ALTERNATE

NO.	DATE	REVISIONS	CHK'D	APPR'D	DATE

PROJECT: 4320.00 DATE: JAN. 2016
SCALE: 1" = 100'

DESIGNED BY	NAME	DATE
BGB	BGB	
DRAWN BY	SAB	
CHECKED BY	CAS	
RECORD DWSG.		

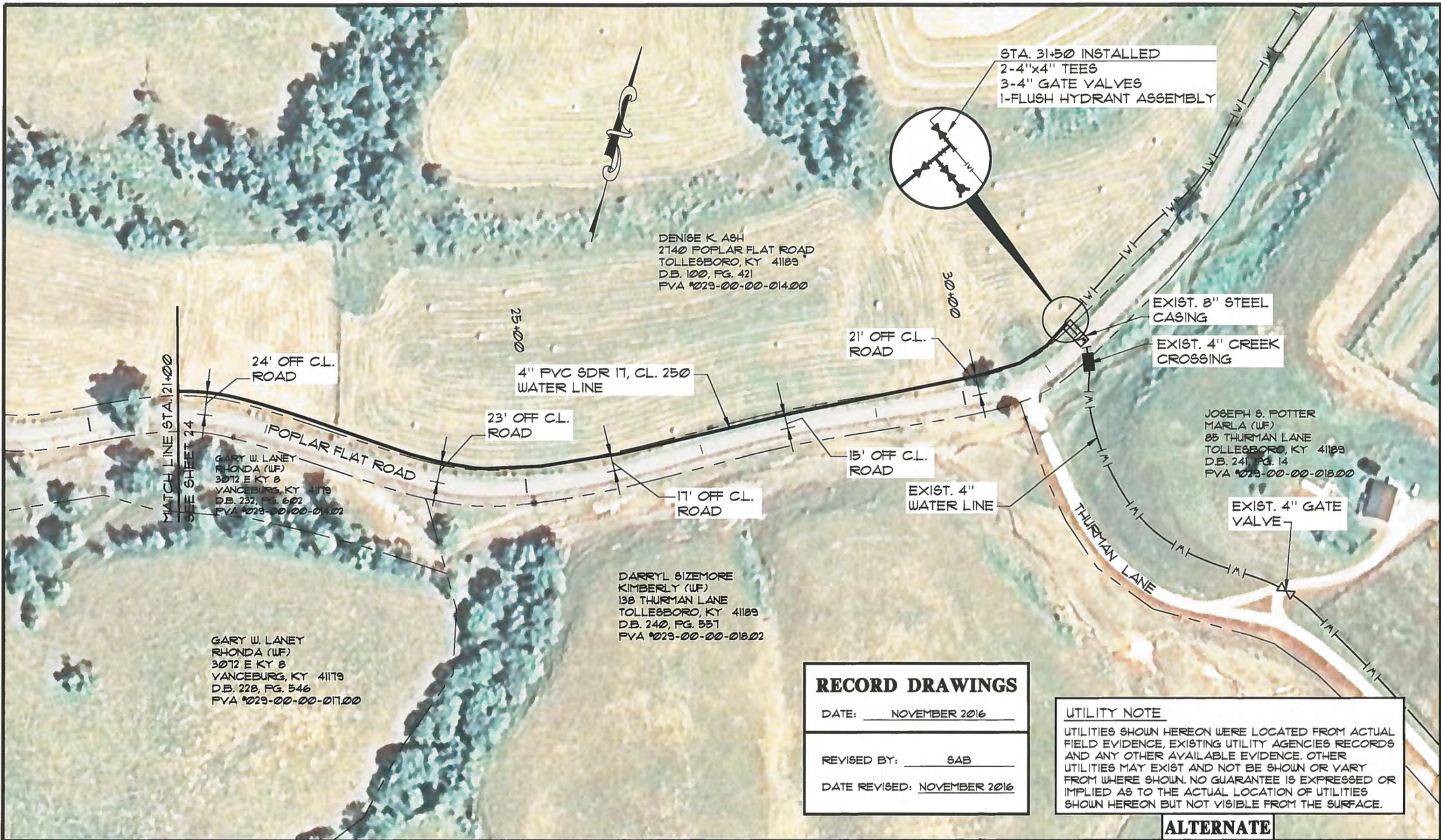


3 HMB CIRCLE
FRANKFORT, KENTUCKY
(502) 695-9800
(502) 695-9810 FAX

**WESTERN LEWIS-RECTORVILLE
PHASE V WATER SYSTEM IMPROVEMENTS
MASON & LEWIS COUNTY, KENTUCKY**

POPLAR FLAT LOOP EXTENSION

SHEET
24



DENISE K ASH
 2740 POPLAR FLAT ROAD
 TOLLESBORO, KY 41189
 D.B. 100, PG. 421
 PVA #023-00-00-014.00

GARY W. LANEY
 RHONDA (WF)
 3072 E KY 8
 VANCEBURG, KY 41179
 D.B. 232, PG. 602
 PVA #023-00-00-014.02

GARY W. LANEY
 RHONDA (WF)
 3072 E KY 8
 VANCEBURG, KY 41179
 D.B. 228, PG. 546
 PVA #023-00-00-017.00

DARRYL SIZEMORE
 KIMBERLY (WF)
 138 THURMAN LANE
 TOLLESBORO, KY 41189
 D.B. 240, PG. 557
 PVA #023-00-00-018.02

JOSEPH S. POTTER
 MARLA (WF)
 85 THURMAN LANE
 TOLLESBORO, KY 41189
 D.B. 241, PG. 14
 PVA #023-00-00-018.00

STA. 31+50 INSTALLED
 2-4"x4" TEES
 3-4" GATE VALVES
 1-FLUSH HYDRANT ASSEMBLY

EXIST. 8" STEEL CASING
 EXIST. 4" CREEK CROSSING

EXIST. 4" WATER LINE

EXIST. 4" GATE VALVE

RECORD DRAWINGS

DATE: NOVEMBER 2016

REVISED BY: SAB

DATE REVISED: NOVEMBER 2016

UTILITY NOTE
 UTILITIES SHOWN HEREON WERE LOCATED FROM ACTUAL FIELD EVIDENCE, EXISTING UTILITY AGENCIES RECORDS AND ANY OTHER AVAILABLE EVIDENCE. OTHER UTILITIES MAY EXIST AND NOT BE SHOWN OR VARY FROM WHERE SHOWN. NO GUARANTEE IS EXPRESSED OR IMPLIED AS TO THE ACTUAL LOCATION OF UTILITIES SHOWN HEREON BUT NOT VISIBLE FROM THE SURFACE.

ALTERNATE

NO.	DATE	REVISIONS	CHK'D	APPR'D	DATE

PROJECT: 4220.00 DATE: JAN 2016
 SCALE: 1" = 100'

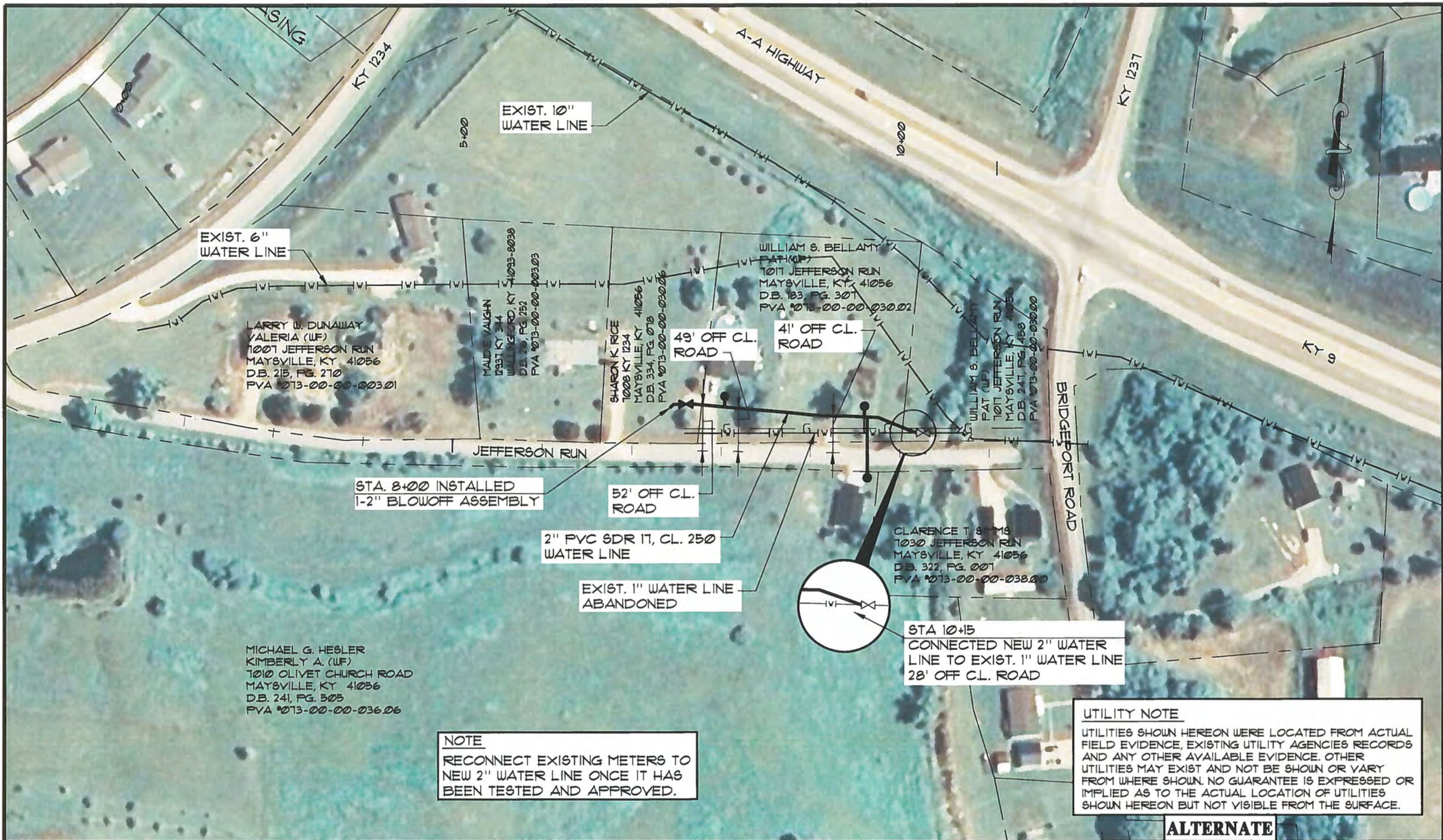
DESIGNED BY	NAME	DATE
	BGB	
DRAWN BY	SAB	
CHECKED BY	CAS	
RECORD DUGG.		



3 HMB CIRCLE
 FRANKFORT, KENTUCKY
 (502) 695-9800
 (502) 695-9810 FAX

**WESTERN LEWIS-RECTORVILLE
 PHASE V WATER SYSTEM IMPROVEMENTS
 MASON & LEWIS COUNTY, KENTUCKY**

POPLAR FLAT LOOP EXTENSION



MICHAEL G. HESLER
 KIMBERLY A. (WF)
 1010 OLIVET CHURCH ROAD
 MAYSVILLE, KY 41056
 D.B. 241, PG. 505
 PVA #073-00-00-036.06

NOTE
 RECONNECT EXISTING METERS TO
 NEW 2" WATER LINE ONCE IT HAS
 BEEN TESTED AND APPROVED.

UTILITY NOTE
 UTILITIES SHOWN HEREON WERE LOCATED FROM ACTUAL
 FIELD EVIDENCE, EXISTING UTILITY AGENCIES RECORDS
 AND ANY OTHER AVAILABLE EVIDENCE. OTHER
 UTILITIES MAY EXIST AND NOT BE SHOWN OR VARY
 FROM WHERE SHOWN. NO GUARANTEE IS EXPRESSED OR
 IMPLIED AS TO THE ACTUAL LOCATION OF UTILITIES
 SHOWN HEREON BUT NOT VISIBLE FROM THE SURFACE.

ALTERNATE

NO.	DATE	REVISIONS	CHK'D	APPR'D	DATE

PROJECT: 4220.00 DATE: JAN. 2016		
SCALE: 1" = 100'		
DESIGNED BY	NAME	DATE
DRAWN BY	SAB	
CHECKED BY	CAS	
RECORD DUGS.		



3 HMB CIRCLE
 FRANKFORT, KENTUCKY
 (502) 695-9800
 (502) 695-9810 FAX

**WESTERN LEWIS RECTORVILLE
 WATER SYSTEM IMPROVEMENTS
 MASON & LEWIS COUNTY, KENTUCKY**

JEFFERSON RUN ROAD

SHEET
 26

UTILITY NOTE
 UTILITIES SHOWN HEREON WERE LOCATED FROM ACTUAL FIELD EVIDENCE, EXISTING UTILITY AGENCIES RECORDS AND ANY OTHER AVAILABLE EVIDENCE. OTHER UTILITIES MAY EXIST AND NOT BE SHOWN OR VARY FROM WHERE SHOWN. NO GUARANTEE IS EXPRESSED OR IMPLIED AS TO THE ACTUAL LOCATION OF UTILITIES SHOWN HEREON BUT NOT VISIBLE FROM THE SURFACE.

RECORD DRAWINGS
 DATE: NOVEMBER 2016
 REVISED BY: SAB
 DATE REVISED: NOVEMBER 2016

CONTRACTOR SHALL LOCATE WHERE EXISTING 6" WATER LINE TRANSITIONS FROM DUCTILE IRON TO PVC AND MAKE THE CONNECTION AT THAT LOCATION.

STA 0+00 INSTALL 1-8"X6" REDUCER

JERRY, MIKE & TOM LUNDERGAN
 400 ELLISTON LANE
 VERSAILLES, KY 40383
 D.B. 205, PG. 483
 P.V.C. #062-00-00-012.00

6" PVC SDR 17, CL. 250 WATER LINE

19' OFF C.L. ROAD

16' OFF C.L. ROAD

27' OFF C.L. ROAD

30' OFF C.L. ROAD

67' OFF FENCE CORNER

62' OFF C.L. DIRT ROAD

EXIST. 6" PVC WATER LINE ABANDONED

34' OFF C.L. ROAD

79' OFF BUILDING CORNER

EXIST. 8" D.I. WATER LINE

WATER METER (TYP.)

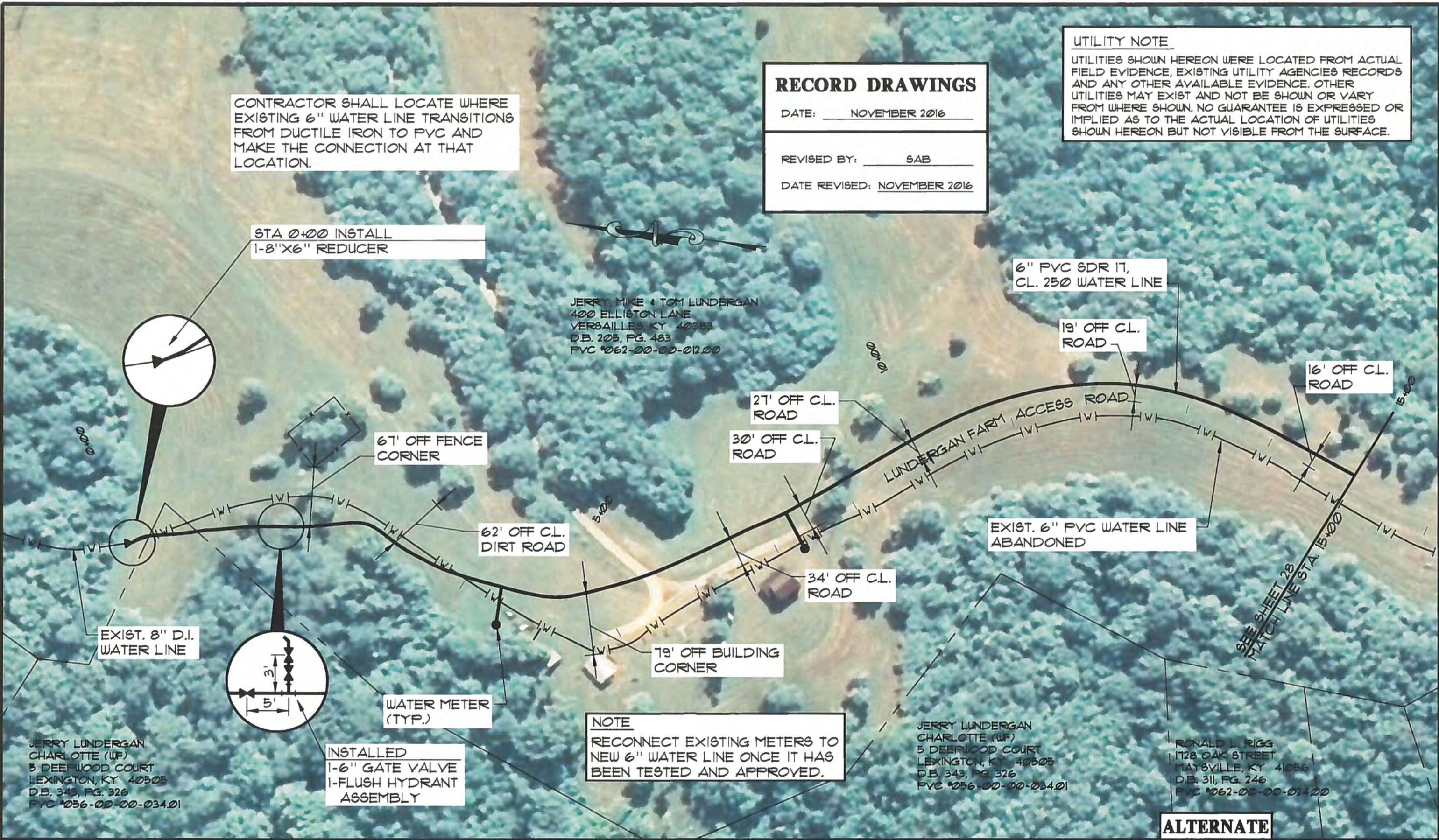
INSTALLED
 1-6" GATE VALVE
 1-FLUSH HYDRANT ASSEMBLY

NOTE
 RECONNECT EXISTING METERS TO NEW 6" WATER LINE ONCE IT HAS BEEN TESTED AND APPROVED.

JERRY LUNDERGAN
 CHARLOTTE (WF)
 5 DEERWOOD COURT
 LEXINGTON, KY 40505
 D.B. 343, PG. 326
 P.V.C. #056-00-00-034.01

RONALD L. RIGG
 1728 OAK STREET
 MAYSVILLE, KY 41056
 D.B. 311, PG. 246
 P.V.C. #062-00-00-014.01

ALTERNATE



JERRY LUNDERGAN
 CHARLOTTE (WF)
 5 DEERWOOD COURT
 LEXINGTON, KY 40505
 D.B. 343, PG. 326
 P.V.C. #056-00-00-034.01

NO.	DATE	REVISIONS	CHK'D	APPR'D	DATE

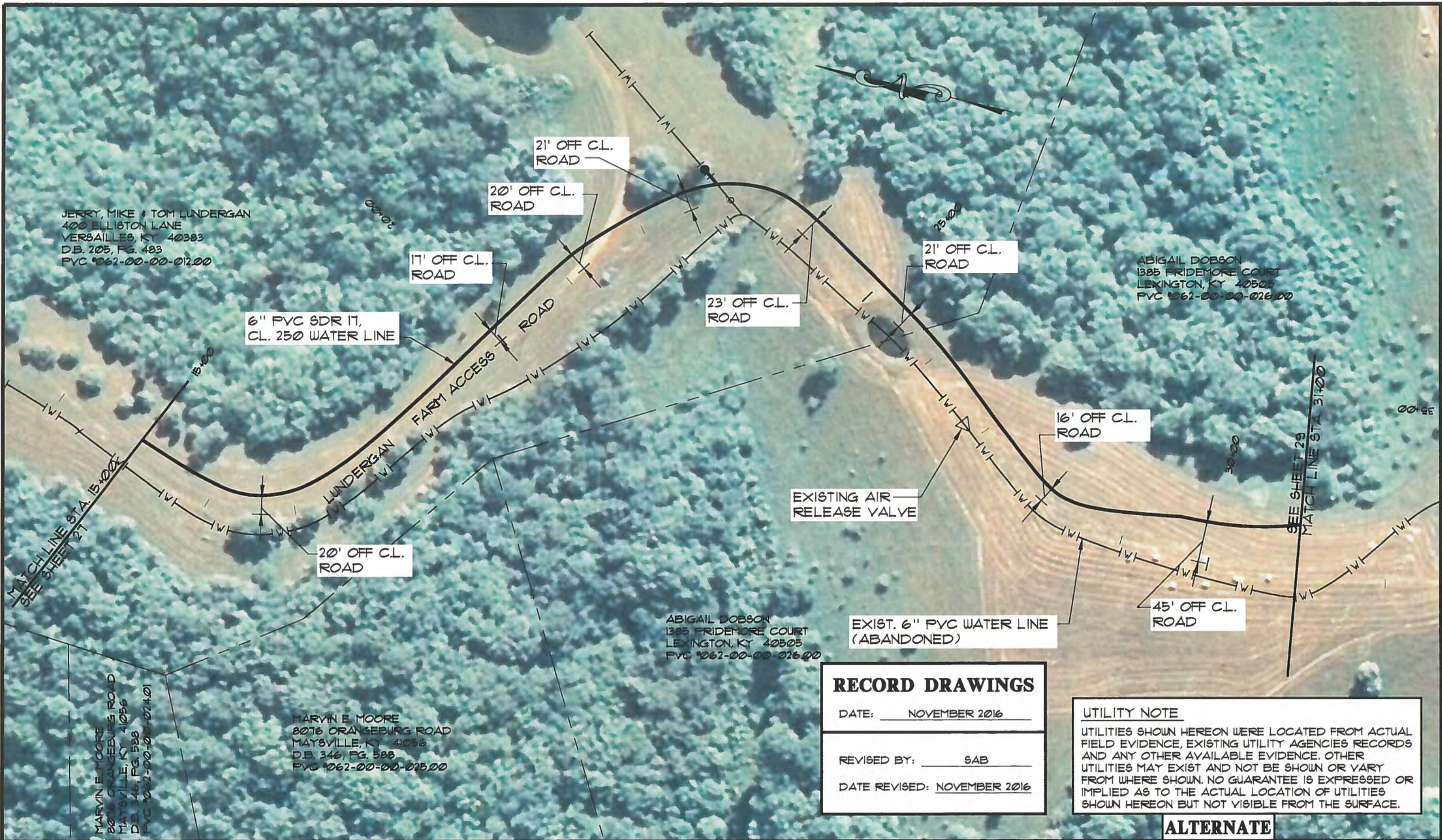
PROJECT: 422000 DATE: JAN. 2016
 SCALE: 1" = 100'

DESIGNED BY	NAME	DATE
BGB	BGB	
DRAWN BY	SAB	
CHECKED BY	CAS	
RECORD DUGG.		



3 HMB CIRCLE
 FRANKFORT, KENTUCKY
 (502) 695-9800
 (502) 695-9810 FAX

**WESTERN LEWIS RECTORVILLE
 WATER SYSTEM IMPROVEMENTS
 MASON & LEWIS COUNTY, KENTUCKY**
LUNDERGAN FARM WATER LINE REPLACEMENT



JERRY, MIKE & TOM LUNDERGAN
 400 ELLISTON LANE
 VERSAILLES, KY 40383
 D.B. 205, PG. 483
 P.V.C. 1062-00-00-012.00

ABIGAIL DOBSON
 1385 FRIDEMORE COURT
 LEXINGTON, KY 40505
 P.V.C. 1062-00-00-026.00

ABIGAIL DOBSON
 1385 FRIDEMORE COURT
 LEXINGTON, KY 40505
 P.V.C. 1062-00-00-026.00

MARVIN E. MOORE
 8076 ORANSEBURG ROAD
 MAYSVILLE, KY 41056
 D.B. 346, PG. 528
 P.V.C. 1062-00-00-025.00

MARVIN E. MOORE
 8076 ORANSEBURG ROAD
 MAYSVILLE, KY 41056
 D.B. 346, PG. 528
 P.V.C. 1062-00-00-025.00

RECORD DRAWINGS
 DATE: NOVEMBER 2016
 REVISED BY: SAB
 DATE REVISED: NOVEMBER 2016

UTILITY NOTE
 UTILITIES SHOWN HEREON WERE LOCATED FROM ACTUAL FIELD EVIDENCE, EXISTING UTILITY AGENCIES RECORDS AND ANY OTHER AVAILABLE EVIDENCE. OTHER UTILITIES MAY EXIST AND NOT BE SHOWN OR VARY FROM WHERE SHOWN. NO GUARANTEE IS EXPRESSED OR IMPLIED AS TO THE ACTUAL LOCATION OF UTILITIES SHOWN HEREON BUT NOT VISIBLE FROM THE SURFACE.

ALTERNATE

NO.	DATE	REVISIONS	CHK'D	APPR'D	DATE

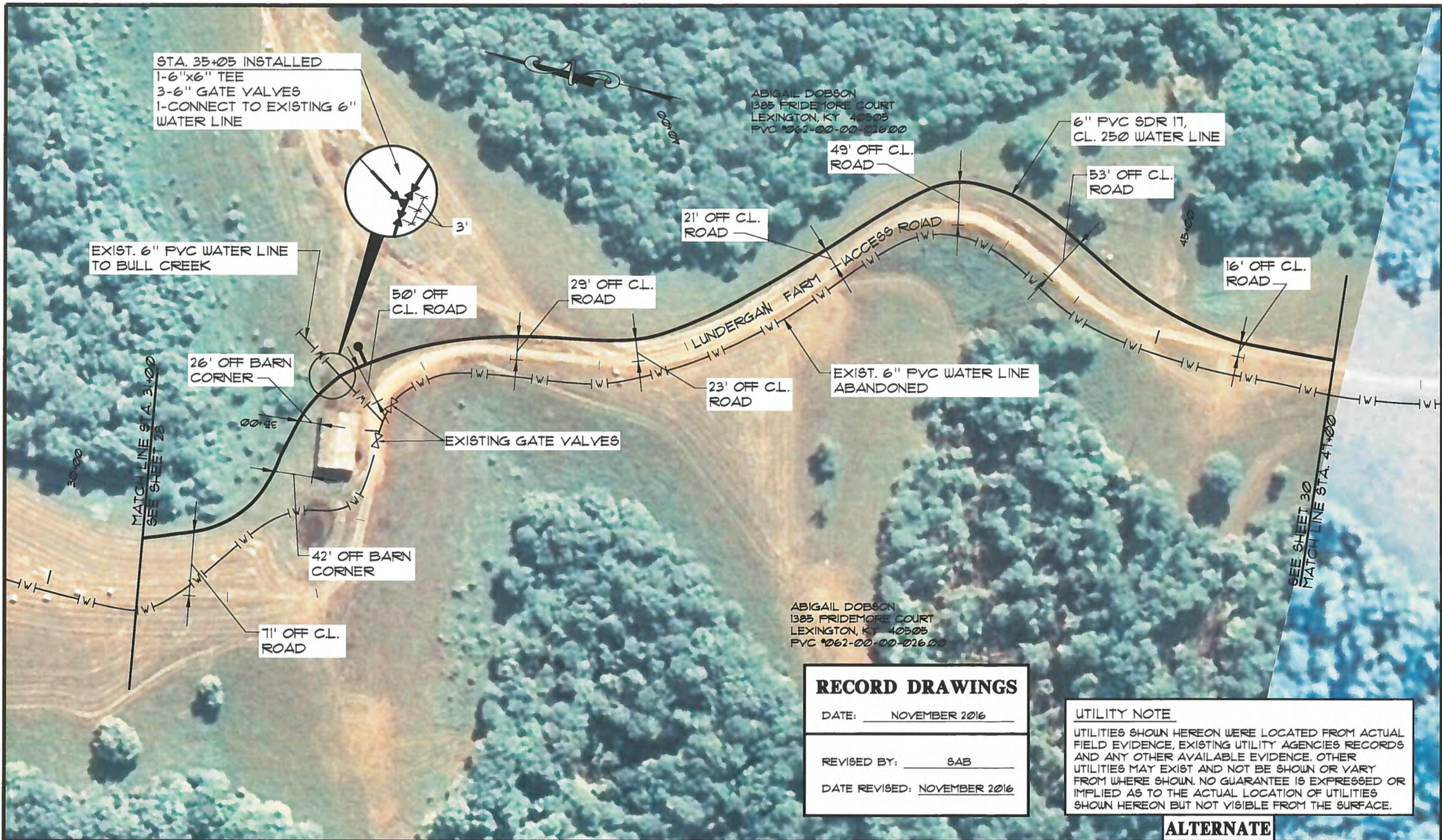
PROJECT: 4220.00 DATE: JAN 2016
 SCALE: 1" = 100'

DESIGNED BY	NAME	DATE



3 HMB CIRCLE
 FRANKFORT, KENTUCKY
 (502) 695-9800
 (502) 695-9810 FAX

**WESTERN LEWIS RECTORVILLE
 WATER SYSTEM IMPROVEMENTS
 MASON & LEWIS COUNTY, KENTUCKY**
LUNDERGAN FARM WATER LINE REPLACEMENT



RECORD DRAWINGS

DATE: NOVEMBER 2016

REVISED BY: SAB

DATE REVISED: NOVEMBER 2016

UTILITY NOTE

UTILITIES SHOWN HEREON WERE LOCATED FROM ACTUAL FIELD EVIDENCE, EXISTING UTILITY AGENCIES RECORDS AND ANY OTHER AVAILABLE EVIDENCE. OTHER UTILITIES MAY EXIST AND NOT BE SHOWN OR VARY FROM WHERE SHOWN. NO GUARANTEE IS EXPRESSED OR IMPLIED AS TO THE ACTUAL LOCATION OF UTILITIES SHOWN HEREON BUT NOT VISIBLE FROM THE SURFACE.

ALTERNATE

NO.	DATE	REVISIONS	CHK'D	APPR'D	DATE

PROJECT: 4220.00 DATE: JAN 2016
SCALE: 1" = 100'

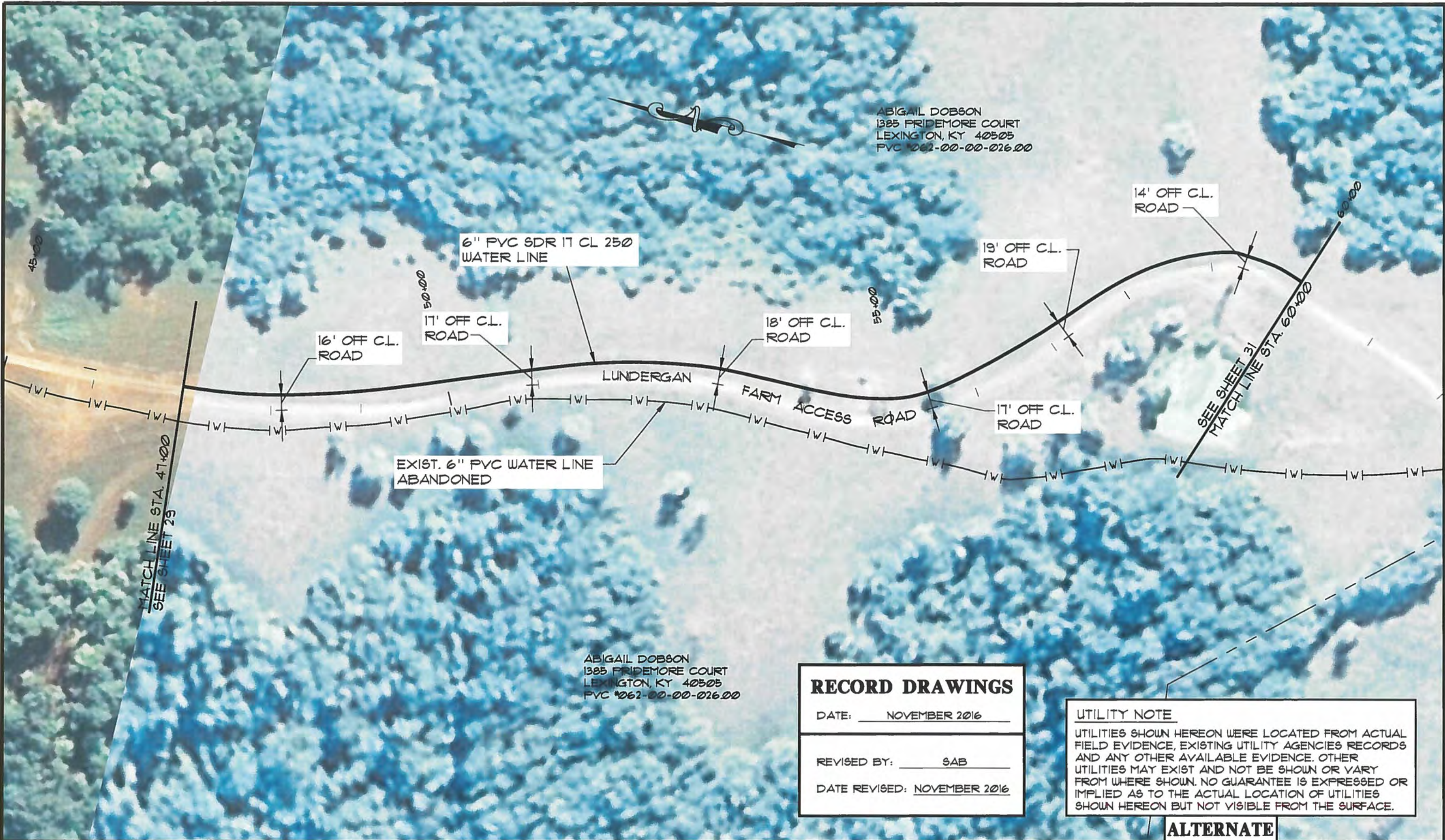
DESIGNED BY	NAME	DATE
BGB	BGB	
DRAIN BY	SAB	
CHECKED BY	CAS	
RECORD DWGS.		



3 HMB CIRCLE
FRANKFORT, KENTUCKY
(502) 695-9800
(502) 695-9810 FAX

**WESTERN LEWIS RECTORVILLE
WATER SYSTEM IMPROVEMENTS
MASON & LEWIS COUNTY, KENTUCKY**

LUNDERGAN FARM WATER LINE REPLACEMENT



ABIGAIL DOBSON
 1385 FRIDEMORE COURT
 LEXINGTON, KY 40505
 PVC #062-00-00-026.00

ABIGAIL DOBSON
 1385 FRIDEMORE COURT
 LEXINGTON, KY 40505
 PVC #062-00-00-026.00

RECORD DRAWINGS
 DATE: NOVEMBER 2016
 REVISED BY: SAB
 DATE REVISED: NOVEMBER 2016

UTILITY NOTE
 UTILITIES SHOWN HEREON WERE LOCATED FROM ACTUAL FIELD EVIDENCE, EXISTING UTILITY AGENCIES RECORDS AND ANY OTHER AVAILABLE EVIDENCE. OTHER UTILITIES MAY EXIST AND NOT BE SHOWN OR VARY FROM WHERE SHOWN. NO GUARANTEE IS EXPRESSED OR IMPLIED AS TO THE ACTUAL LOCATION OF UTILITIES SHOWN HEREON BUT NOT VISIBLE FROM THE SURFACE.

ALTERNATE

NO.	DATE	REVISIONS	CHK'D	APPR'D	DATE

PROJECT: 4220.00 DATE: JAN. 2016
 SCALE: 1" = 100'

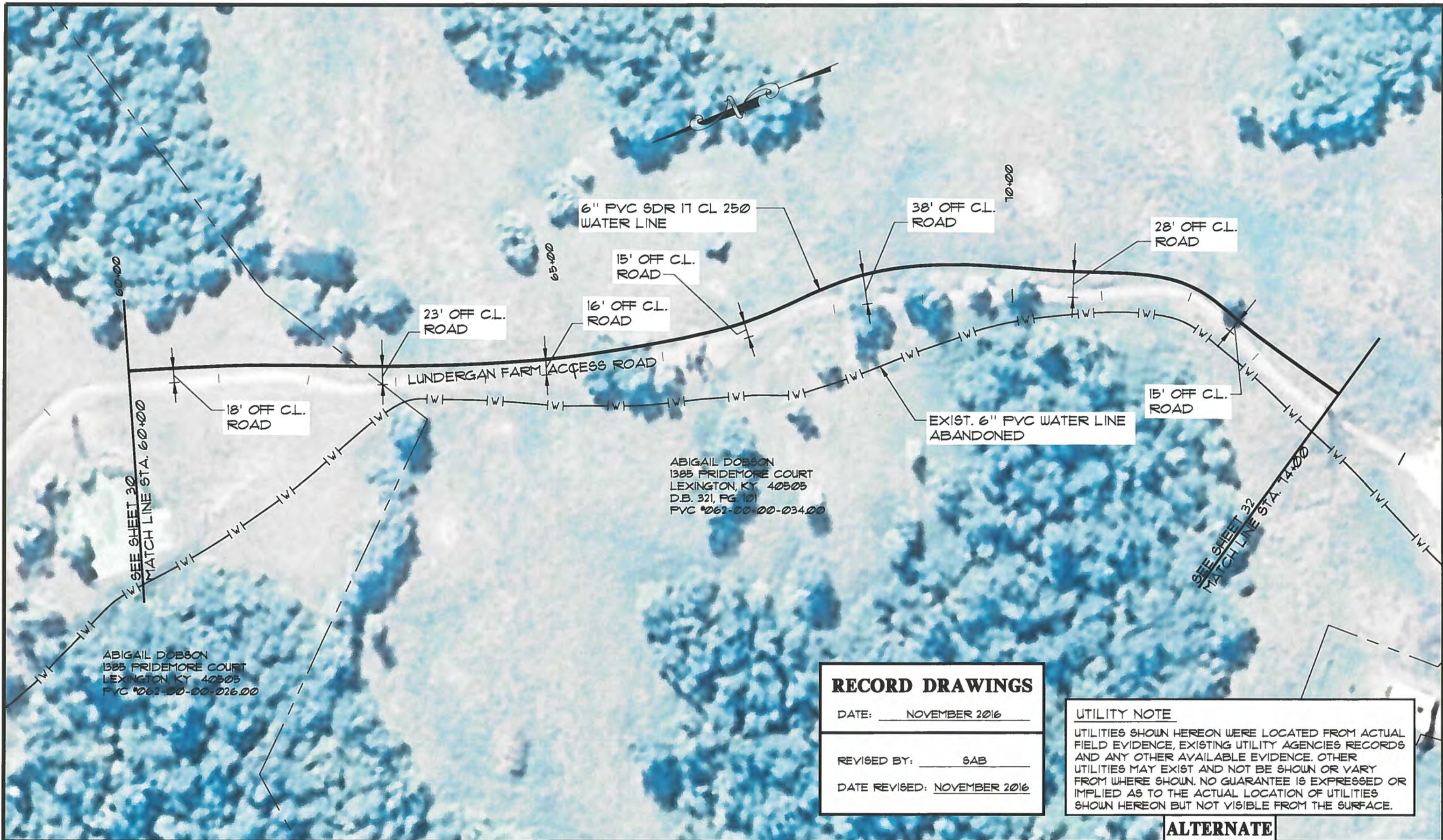
	NAME	DATE
DESIGNED BY	BGB	
DRAWN BY	SAB	
CHECKED BY	CAS	
RECORD DWG.		



3 HMB CIRCLE
 FRANKFORT, KENTUCKY
 (502) 695-9800
 (502) 695-9810 FAX

**WESTERN LEWIS RECTORVILLE
 WATER SYSTEM IMPROVEMENTS
 MASON & LEWIS COUNTY, KENTUCKY**
LUNDERGAN FARM WATER LINE REPLACEMENT

SHEET
 30



ABIGAIL DOBSON
 1385 FRIDEMORE COURT
 LEXINGTON, KY 40505
 D.B. 321, PG. 101
 PVC #062-00-00-034.00

ABIGAIL DOBSON
 1385 FRIDEMORE COURT
 LEXINGTON KY 40505
 PVC #062-00-00-026.00

RECORD DRAWINGS
 DATE: NOVEMBER 2016
 REVISED BY: SAB
 DATE REVISED: NOVEMBER 2016

UTILITY NOTE
 UTILITIES SHOWN HEREON WERE LOCATED FROM ACTUAL FIELD EVIDENCE, EXISTING UTILITY AGENCIES RECORDS AND ANY OTHER AVAILABLE EVIDENCE. OTHER UTILITIES MAY EXIST AND NOT BE SHOWN OR VARY FROM WHERE SHOWN. NO GUARANTEE IS EXPRESSED OR IMPLIED AS TO THE ACTUAL LOCATION OF UTILITIES SHOWN HEREON BUT NOT VISIBLE FROM THE SURFACE.

ALTERNATE

NO.	DATE	REVISIONS	CHKD	APPRD	DATE

PROJECT: 4220.00 DATE: JAN 2016
 SCALE: 1" = 100'

DESIGNED BY	NAME	DATE
EGB	EGB	
DRAWN BY	SAB	
CHECKED BY	CAS	
RECORD DUGG.		



3 HMB CIRCLE
 FRANKFORT, KENTUCKY
 (502) 695-9800
 (502) 695-9810 FAX

**WESTERN LEWIS RECTORVILLE
 WATER SYSTEM IMPROVEMENTS
 MASON & LEWIS COUNTY, KENTUCKY**

LUNDERGAN FARM WATER LINE REPLACEMENT

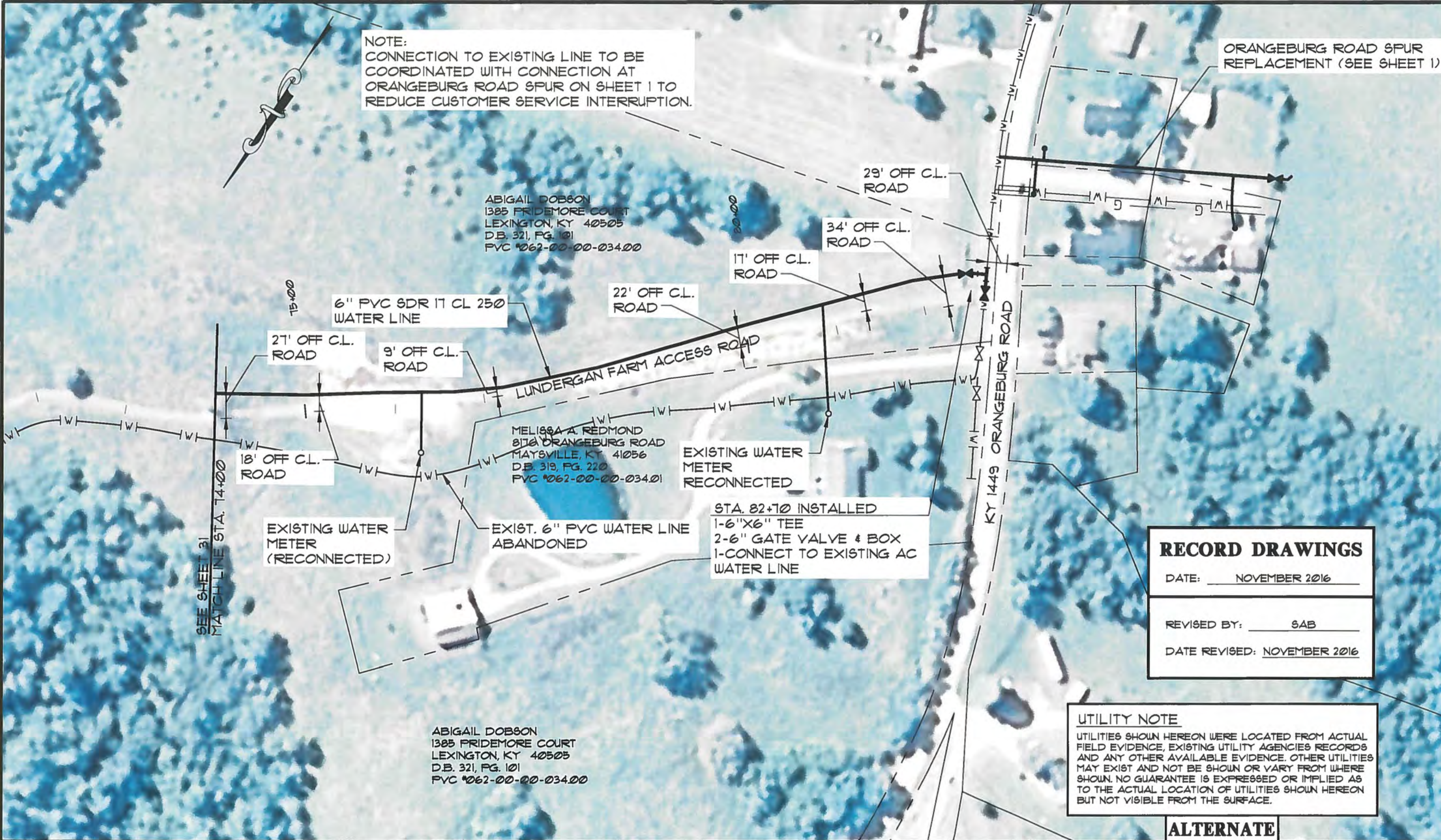
NOTE:
 CONNECTION TO EXISTING LINE TO BE
 COORDINATED WITH CONNECTION AT
 ORANGEBURG ROAD SPUR ON SHEET 1 TO
 REDUCE CUSTOMER SERVICE INTERRUPTION.

ORANGEBURG ROAD SPUR
 REPLACEMENT (SEE SHEET 1)

ABIGAIL DOBSON
 1385 FRIDEMORE COURT
 LEXINGTON, KY 40505
 D.B. 321, PG. 101
 PVC #062-00-00-034.00

MELISSA A. REDMOND
 817A ORANGEBURG ROAD
 MAYSVILLE, KY 41056
 D.B. 319, PG. 220
 PVC #062-00-00-034.01

ABIGAIL DOBSON
 1385 FRIDEMORE COURT
 LEXINGTON, KY 40505
 D.B. 321, PG. 101
 PVC #062-00-00-034.00



RECORD DRAWINGS
 DATE: NOVEMBER 2016
 REVISED BY: SAB
 DATE REVISED: NOVEMBER 2016

UTILITY NOTE
 UTILITIES SHOWN HEREON WERE LOCATED FROM ACTUAL
 FIELD EVIDENCE, EXISTING UTILITY AGENCIES RECORDS
 AND ANY OTHER AVAILABLE EVIDENCE. OTHER UTILITIES
 MAY EXIST AND NOT BE SHOWN OR VARY FROM WHERE
 SHOWN. NO GUARANTEE IS EXPRESSED OR IMPLIED AS
 TO THE ACTUAL LOCATION OF UTILITIES SHOWN HEREON
 BUT NOT VISIBLE FROM THE SURFACE.

ALTERNATE

NO.	DATE	REVISIONS	CHK'D	APPR'D	DATE

PROJECT: 4220.00 DATE: JAN. 2016
 SCALE: 1" = 100'

DESIGNED BY	NAME	DATE
	BGB	
DRAWN BY	SAB	
CHECKED BY	CAS	
RECORD DWSG.		



3 HMB CIRCLE
 FRANKFORT, KENTUCKY
 (502) 695-9800
 (502) 695-9810 FAX

**WESTERN LEWIS RECTORVILLE
 WATER SYSTEM IMPROVEMENTS
 MASON & LEWIS COUNTY, KENTUCKY**

LUNDERGAN FARM WATER LINE REPLACEMENT

STEPHEN HEATH EFIRD
 42956 VICKERS STORE ROAD
 ALBERMARLE, NC 28001
 D.B. 220, PG. 138
 PVA #019-00-00-015.01

STEPHEN HEATH EFIRD
 42956 VICKERS STORE ROAD
 ALBERMARLE, NC 28001
 D.B. 220, PG. 138
 PVA #019-00-00-014.00

EXIST. BIG CABIN CREEK
 PRV VAULT
 TO BE REPLACED. SEE
 DETAIL SHEET PRV-1

KENNETH EUGENE WERLINE
 197 CABIN CREEK ROAD
 P.O. BOX 102
 TOLLESBORO, KY 41189
 D.B. 200, PG. 627
 PVA #019-00-00-015.00

STEPHEN HEATH EFIRD
 42956 VICKERS STORE ROAD
 ALBERMARLE, NC 28001
 D.B. 220, PG. 138
 PVA #019-00-00-014.00

SAMUEL M. WRIGHT
 168 CANAAN CHURCH SPUR
 TOLLESBORO, KY 41189
 D.B. 235, PG. 329
 PVA #020-00-00-010.00

JOHNNY D. OSBORNE
 DONNA K. (WF)
 CLIFFORD MICHAEL HAMPTON
 AMY (WF)
 8683 KY 57
 TOLLESBORO, KY 41189
 D.B. 220, PG. 677
 PVA #019-00-00-018.00

DAVID TULLY
 9154 KY 57
 TOLLESBORO, KY 41189
 D.B. 238, PG. 245
 PVA #020-00-00-010.02

RECORD DRAWINGS
 DATE: NOVEMBER 2016
 REVISED BY: SAB
 DATE REVISED: NOVEMBER 2016

UTILITY NOTE
 UTILITIES SHOWN HEREON WERE LOCATED FROM ACTUAL FIELD EVIDENCE, EXISTING UTILITY AGENCIES RECORDS AND ANY OTHER AVAILABLE EVIDENCE. OTHER UTILITIES MAY EXIST AND NOT BE SHOWN OR VARY FROM WHERE SHOWN. NO GUARANTEE IS EXPRESSED OR IMPLIED AS TO THE ACTUAL LOCATION OF UTILITIES SHOWN HEREON BUT NOT VISIBLE FROM THE SURFACE.

ALTERNATE

NO.	DATE	REVISIONS	CHK'D	APPR'D	DATE

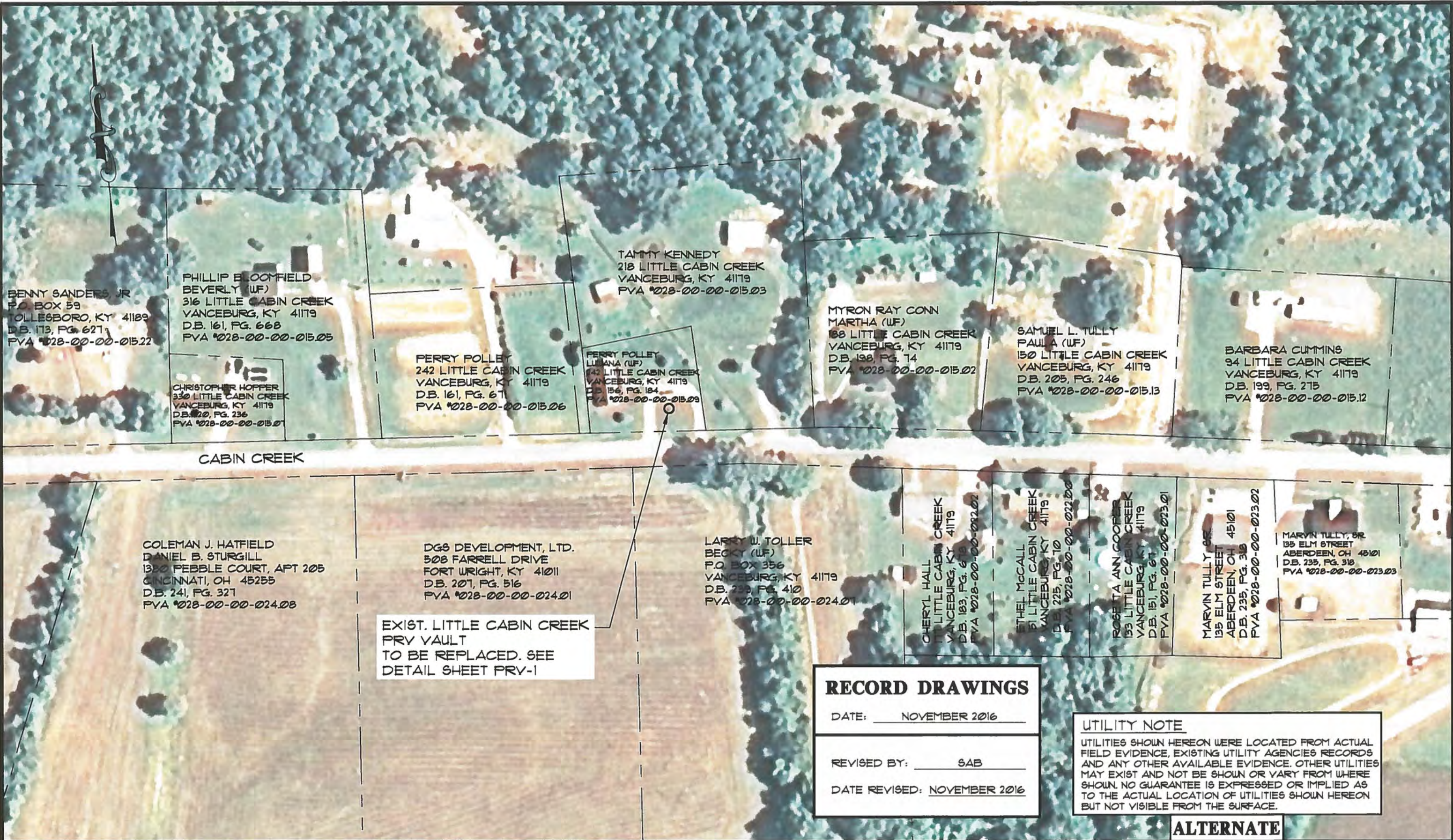
PROJECT: 4320.00 DATE: JAN. 2016		
SCALE: 1" = 100'		
DESIGNED BY	NAME	DATE
DRAWN BY	SAB	
CHECKED BY	CAS	
RECORD DUGS.		



3 HMB CIRCLE
 FRANKFORT, KENTUCKY
 (502) 695-9800
 (502) 695-9810 FAX

**WESTERN LEWIS-RECTORVILLE
 PHASE V WATER SYSTEM IMPROVEMENTS
 MASON & LEWIS COUNTY, KENTUCKY**

BIG CABIN CREEK PRV REPLACEMENT



BENNY SANDERS, JR
P.O. BOX 59
TOLLEBORO, KY 41189
D.B. 173, PG. 627
PVA #028-00-00-015.22

PHILLIP BLOOMFIELD
BEVERLY (WF)
316 LITTLE CABIN CREEK
VANCEBURG, KY 41179
D.B. 161, PG. 668
PVA #028-00-00-015.05

CHRISTOPHER HOPPER
330 LITTLE CABIN CREEK
VANCEBURG, KY 41179
D.B. 220, PG. 236
PVA #028-00-00-015.07

PERRY POLLEY
242 LITTLE CABIN CREEK
VANCEBURG, KY 41179
D.B. 161, PG. 671
PVA #028-00-00-015.06

FERRY POLLEY
LUCIANA (WF)
242 LITTLE CABIN CREEK
VANCEBURG, KY 41179
D.B. 156, PG. 184
PVA #028-00-00-015.09

TAMMY KENNEDY
218 LITTLE CABIN CREEK
VANCEBURG, KY 41179
PVA #028-00-00-015.03

MYRON RAY CONN
MARTHA (WF)
188 LITTLE CABIN CREEK
VANCEBURG, KY 41179
D.B. 198, PG. 74
PVA #028-00-00-015.02

SAMUEL L. TULLY
PAULA (WF)
150 LITTLE CABIN CREEK
VANCEBURG, KY 41179
D.B. 205, PG. 246
PVA #028-00-00-015.13

BARBARA CUMMINS
94 LITTLE CABIN CREEK
VANCEBURG, KY 41179
D.B. 199, PG. 275
PVA #028-00-00-015.12

CABIN CREEK

COLEMAN J. HATFIELD
DANIEL B. STURGILL
1380 PEBBLE COURT, APT 205
CINCINNATI, OH 45255
D.B. 241, PG. 327
PVA #028-00-00-024.08

DGS DEVELOPMENT, LTD.
508 FARRELL DRIVE
FORT WRIGHT, KY 41011
D.B. 207, PG. 516
PVA #028-00-00-024.01

EXIST. LITTLE CABIN CREEK
PRV VAULT
TO BE REPLACED. SEE
DETAIL SHEET PRV-1

LARRY W. TOLLER
BECKY (WF)
P.O. BOX 356
VANCEBURG, KY 41179
D.B. 239, PG. 410
PVA #028-00-00-024.07

CHERYL HALL
111 LITTLE CABIN CREEK
VANCEBURG, KY 41179
D.B. 183, PG. 618
PVA #028-00-00-022.02

ETHEL McCALL
151 LITTLE CABIN CREEK
VANCEBURG, KY 41179
D.B. 225, PG. 10
PVA #028-00-00-022.00

ROBERTA ANN COOPER
153 LITTLE CABIN CREEK
VANCEBURG, KY 41179
D.B. 151, PG. 67
PVA #028-00-00-023.01

MARVIN TULLY, SR.
135 ELM STREET
ABERDEEN, OH 45101
D.B. 235, PG. 318
PVA #028-00-00-023.02

MARVIN TULLY, SR.
135 ELM STREET
ABERDEEN, OH 45101
D.B. 235, PG. 318
PVA #028-00-00-023.03

RECORD DRAWINGS

DATE: NOVEMBER 2016

REVISED BY: SAB

DATE REVISED: NOVEMBER 2016

UTILITY NOTE

UTILITIES SHOWN HEREON WERE LOCATED FROM ACTUAL FIELD EVIDENCE, EXISTING UTILITY AGENCIES RECORDS AND ANY OTHER AVAILABLE EVIDENCE. OTHER UTILITIES MAY EXIST AND NOT BE SHOWN OR VARY FROM WHERE SHOWN. NO GUARANTEE IS EXPRESSED OR IMPLIED AS TO THE ACTUAL LOCATION OF UTILITIES SHOWN HEREON BUT NOT VISIBLE FROM THE SURFACE.

ALTERNATE

NO.	DATE	REVISIONS	CHK'D	APPR'D	DATE

PROJECT: 422000 DATE: JAN 2016
SCALE: 1" = 100'

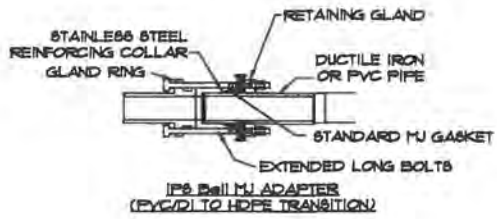
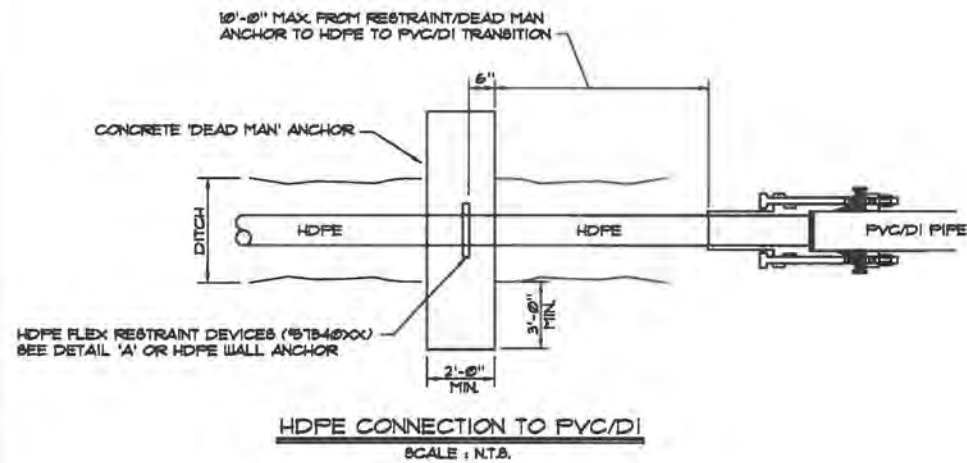
DESIGNED BY	NAME	DATE
EGS	EGS	
DRAWN BY	SAB	
CHECKED BY	CAS	
RECORD DUGS		



3 HMB CIRCLE
FRANKFORT, KENTUCKY
(502) 695-9800
(502) 695-9810 FAX


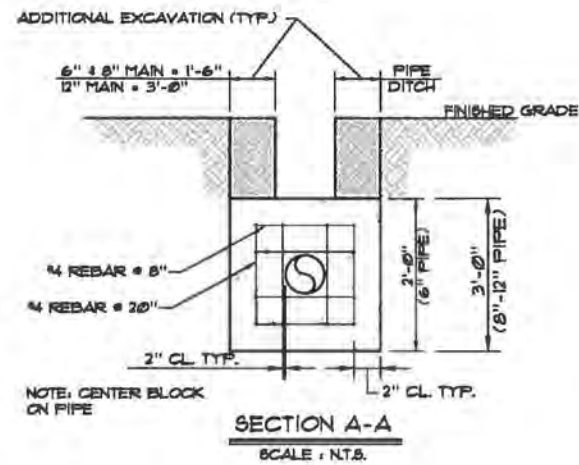
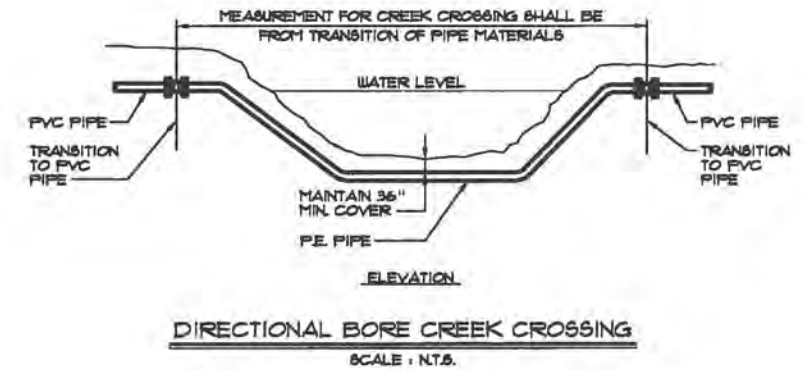
**WESTERN LEWIS RECTORVILLE
WATER SYSTEM IMPROVEMENTS
MASON & LEWIS COUNTY, KENTUCKY**

LITTLE CABIN CREEK PRV REPLACEMENT



NOTES :

1. CONTRACTOR MUST WAIT MIN. 7 DAYS TO ALLOW PE PIPE TEMP ADJUSTMENT AND FOR CONCRETE CURE STRENGTH BEFORE MAKING TIE IN CONNECTION.
2. ON INITIAL FILL OF NEW PE PIPE, FILL AT AN EXTREME LOW FLOW RATE TO AVOID CENTRALIZER EFFECT (PIPE SHIFT).
3. THIS HDPE CONNECTION REQUIRED ON BOTH SIDES OF HDPE.
4. RESTRAINED JOINT PVC PIPE CAN BE USED AS AN ALTERNATE.



DETAIL 'A'
SCALE : N.T.S.

NOTE :
6"-8" 2-HDPE FLEX RESTRAINTS
12"-16" 3-HDPE FLEX RESTRAINTS
16" AT ENG. DISCRETION

RECORD DRAWINGS	
DATE: <u>NOVEMBER 2016</u>	
REVISED BY: <u>SAB</u>	
DATE REVISED: <u>NOVEMBER 2016</u>	

NO.	DATE	REVISIONS	CHK'D	APPR'D	DATE

PROJECT: 422000 DATE: JAN 2015
SCALE: N.T.S.

DESIGNED BY	NAME	DATE



3 HMB CIRCLE
FRANKFORT, KENTUCKY
(502) 695-9800
(502) 695-9810 FAX

**WESTERN LEWIS RECTORVILLE
WATER SYSTEM IMPROVEMENTS
MASON & LEWIS COUNTY, KENTUCKY**

STANDARD DETAILS

SHEET
SD4